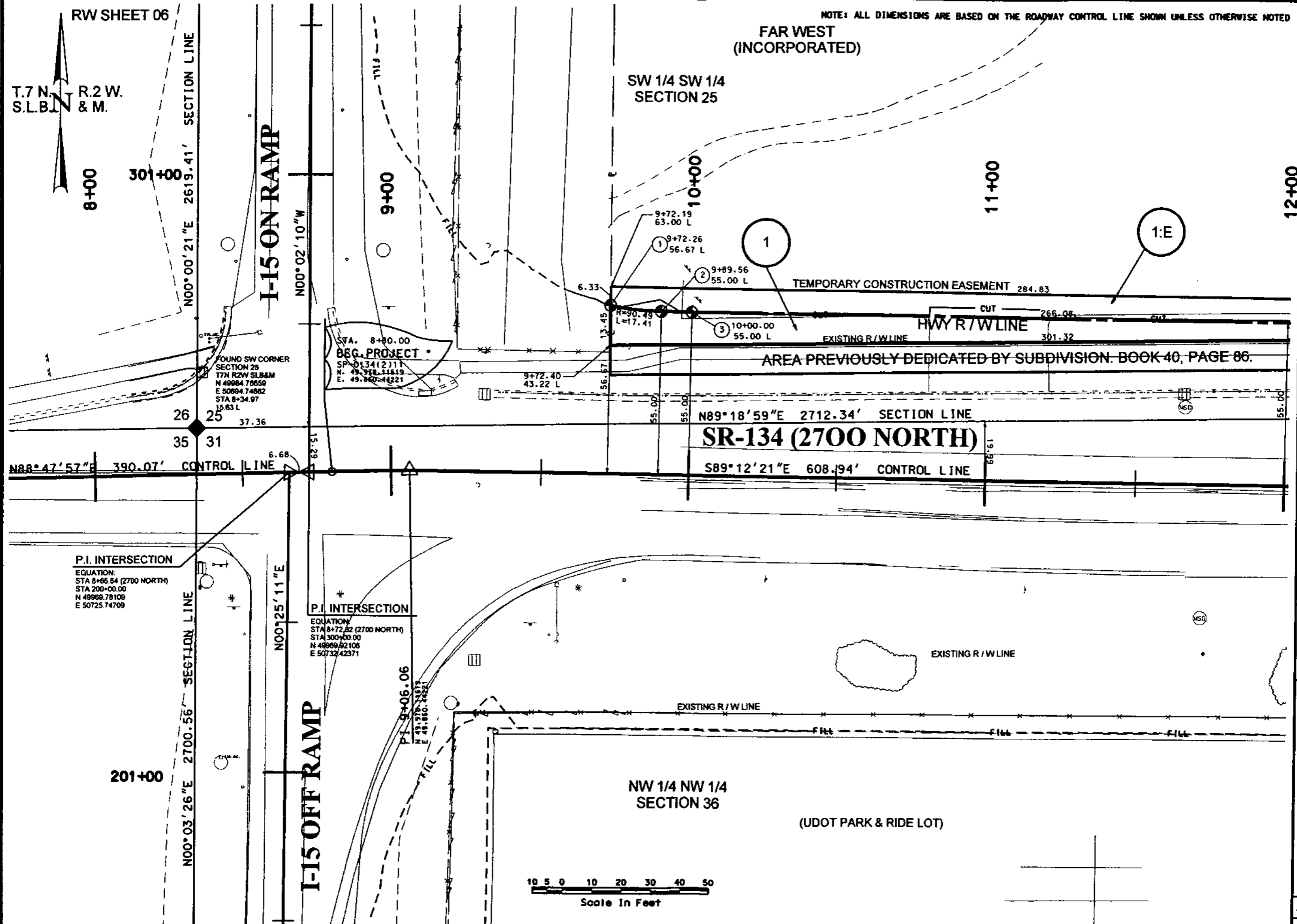


T.7 N. S.L.B. & M. R.2 W. & M.

FAR WEST (INCORPORATED)

SW 1/4 SW 1/4 SECTION 25

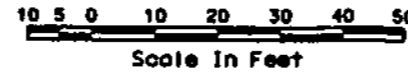


FOUND SW CORNER SECTION 25
 T7N R2W SLB&M
 N 49084.78559
 E 50694.74882
 STA 8+34.97
 15.63 L

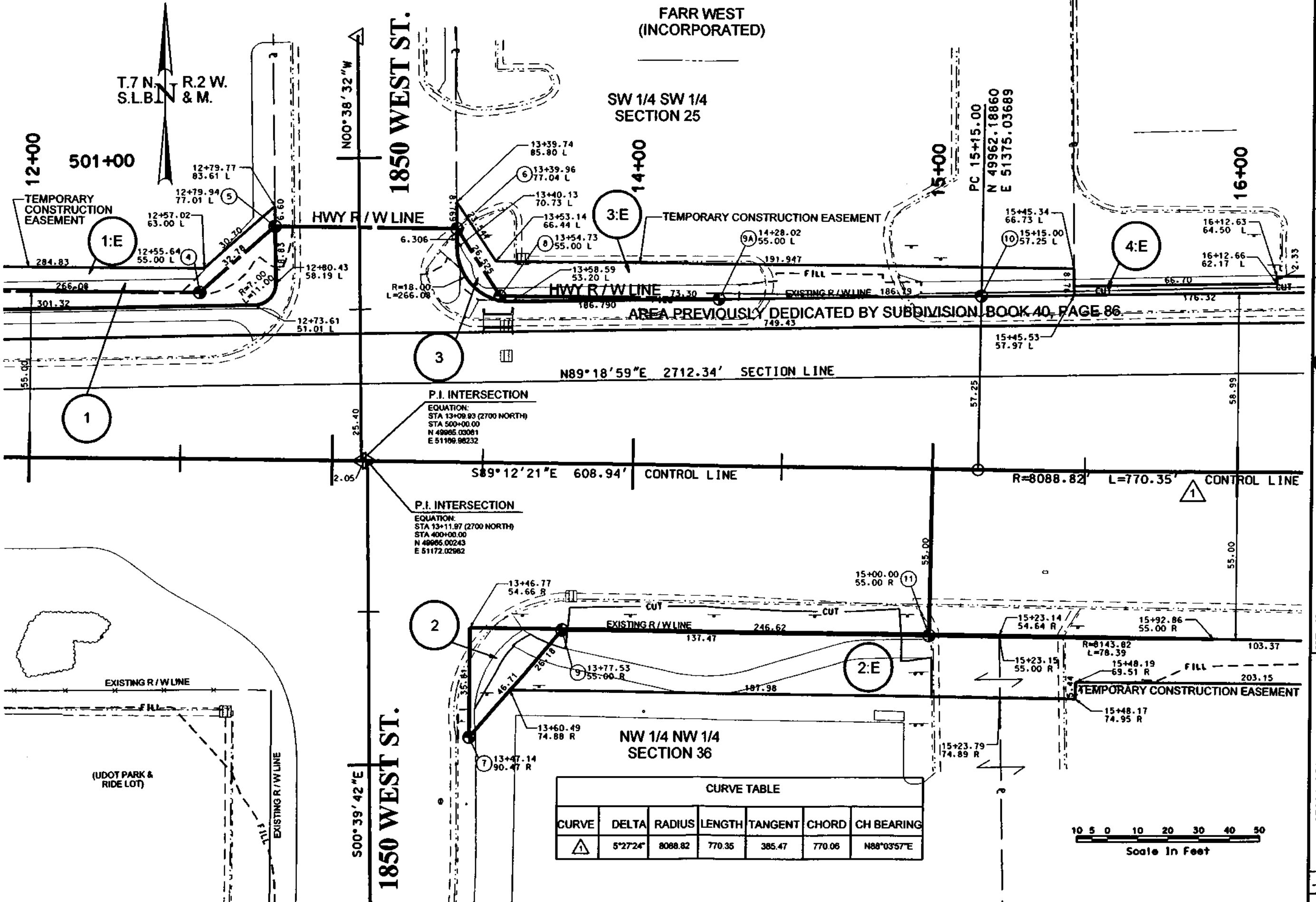
STA. 8+80.00
BEG. PROJECT
 SP-0134(2)11
 N. 49,378.11519
 E. 49,840.44221

P.I. INTERSECTION
 EQUATION:
 STA 8+65.84 (2700 NORTH)
 STA 200+00.00
 N 49969.78109
 E 50725.74709

P.I. INTERSECTION
 EQUATION:
 STA 8+72.82 (2700 NORTH)
 STA 300+00.00
 N 49969.82106
 E 50732.42371

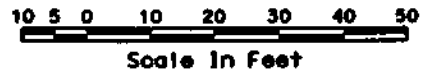


UTAH DEPARTMENT OF TRANSPORTATION REGION ONE - OGDEN, UTAH		ERIDIAN	
RIGHT OF WAY DESIGN			
DESIGNER	SCJ 04/03	CHECKER	DJF 04/03
APPROVED	DATE	APPROVED	DATE
GROUP	MBH 04/03	CHECK	DJF 04/03
PROJECT NUMBER	SP-0134(2)11		
2700 NORTH; I-15 TO WASHINGTON, OGDEN			
RIGHT OF WAY PLANS			
WEBER COUNTY			



CURVE TABLE

CURVE	DELTA	RADIUS	LENGTH	TANGENT	CHORD	CH BEARING
△	5°27'24"	8088.82	770.35	385.47	770.06	N88°03'57"E



UTAH DEPARTMENT OF TRANSPORTATION
 REGION ONE - OGDEN, UTAH
 RIGHT OF WAY DESIGN

2700 NORTH, 1-15 TO
 WASHINGTON, OGDEN
 RIGHT OF WAY PLANS
 PROJECT NUMBER
 SP-0134(2)11

WEBER
 COUNTY

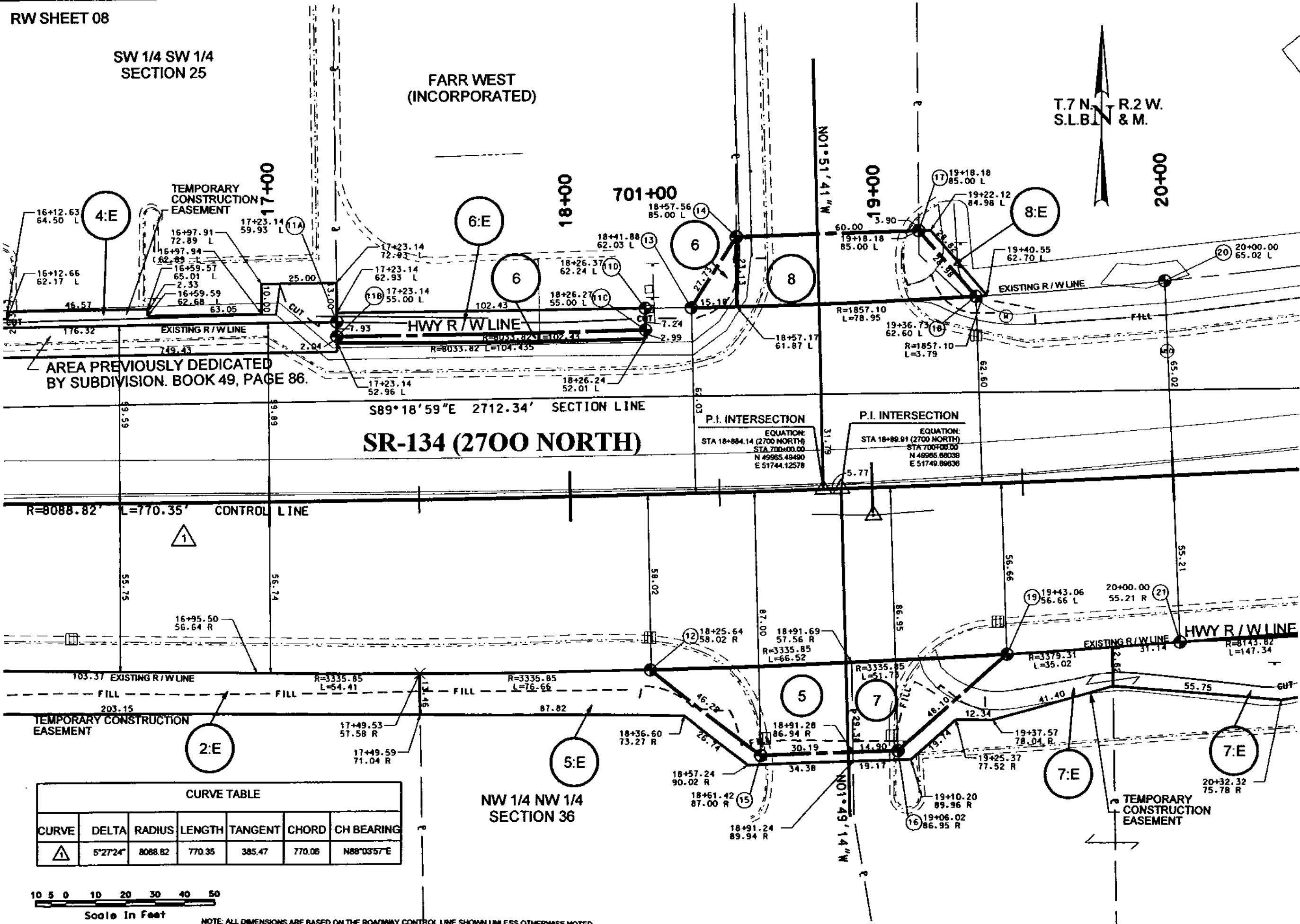
DESIGN: SCJ 04/03
 CHECK: DJF 04/03
 DRAWN: MBH 04/03
 QUANT:

REVISIONS

SW 1/4 SW 1/4
SECTION 25

FARR WEST
(INCORPORATED)

T.7 N. R.2 W.
S.L.B. & M.



AREA PREVIOUSLY DEDICATED
BY SUBDIVISION BOOK 49, PAGE 86.

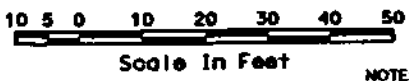
S89°18'59"E 2712.34' SECTION LINE
SR-134 (2700 NORTH)

P.I. INTERSECTION
EQUATION:
STA 18+884.14 (2700 NORTH)
STA 700+00.00
N 49985.48490
E 51744.12578

P.I. INTERSECTION
EQUATION:
STA 18+89.91 (2700 NORTH)
STA 700+00.00
N 49965.88038
E 51749.89636

CURVE TABLE

CURVE	DELTA	RADIUS	LENGTH	TANGENT	CHORD	CH BEARING
1	5°27'24"	8088.82	770.35	385.47	770.06	N88°03'57"E



NOTE: ALL DIMENSIONS ARE BASED ON THE ROADWAY CONTROL LINE SHOWN UNLESS OTHERWISE NOTED

UTAH DEPARTMENT OF TRANSPORTATION
REGION ONE - OGDEN, UTAH

RIGHT OF WAY DESIGN

2700 NORTH, I-15 TO WASHINGTON, OGDEN
RIGHT OF WAY PLANS
PROJECT NUMBER: SP-0134(2)11

DESIGN: SCJ 04/03
CHECK: DJF 04/03
DRAWN: MBH 04/03
CHECK: DJF 04/03

APPROVED: [Signature] DATE: [Date]

REVISIONS

NO.	DATE	DESCRIPTION

SW 1/4 SW 1/4 SECTION 25

FARR WEST (INCORPORATED)

TEMPORARY CONSTRUCTION EASEMENT

SE 1/4 SW 1/4 SECTION 25

PLEASANT VIEW (INCORPORATED)

T.7 N. S.L.B. R.2 W. & M.

308.98

TEMPORARY CONSTRUCTION EASEMENT

24+00

PLEASANT VIEW (INCORPORATED)

40 ACRE LINE

PRC 22+85.35

23+00

11:E

11

SR-134 (2700 NORTH)

S89°18'59"E 2712.34' SECTION LINE

R=8088.82' L=770.35' CONTROL LINE

PERPETUAL CONSTRUCTION EASEMENT

HWY R/W LINE

12

7

10:2E

12:E

HWY R/W LINE

7:E

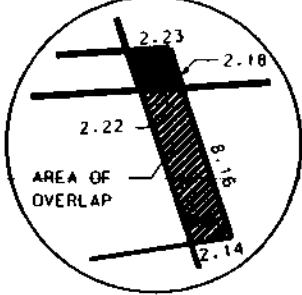
12:E

TEMPORARY CONSTRUCTION EASEMENT

NW 1/4 NW 1/4 SECTION 36

NE 1/4 NW 1/4 SECTION 36

WEBER COUNTY (INCORPORATED)



DETAIL A

CURVE TABLE						
CURVE	DELTA	RADIUS	LENGTH	TANGENT	CHORD	CH BEARING
1	5°27'24"	8088.82	770.35	385.47	770.06	N88°03'57"E
2	4°29'41"	8088.82	634.55	317.44	634.38	N87°35'05"E

NOTE:
 1. ALL DIMENSIONS ARE BASED ON THE ROADWAY CONTROL LINE SHOWN UNLESS OTHERWISE NOTED
 2. PARCELS 7 AND 12 OVERLAP EACH OTHER

UTAH DEPARTMENT OF TRANSPORTATION
 REGION ONE - OGDEN, UTAH
 RIGHT OF WAY DESIGN

2700 NORTH, 1-15 TO WASHINGTON, OGDEN
 RIGHT OF WAY PLANS
 PROJECT NUMBER SP-0134(2)11

NO.	DATE	BY	REVISIONS

DESIGN	CHECK	DATE	BY
SCJ 04/03	DJF 04/03	05/03	E.R.
MBH 04/03	DJF 04/03		

SW 1/4 SW 1/4 SECTION 25

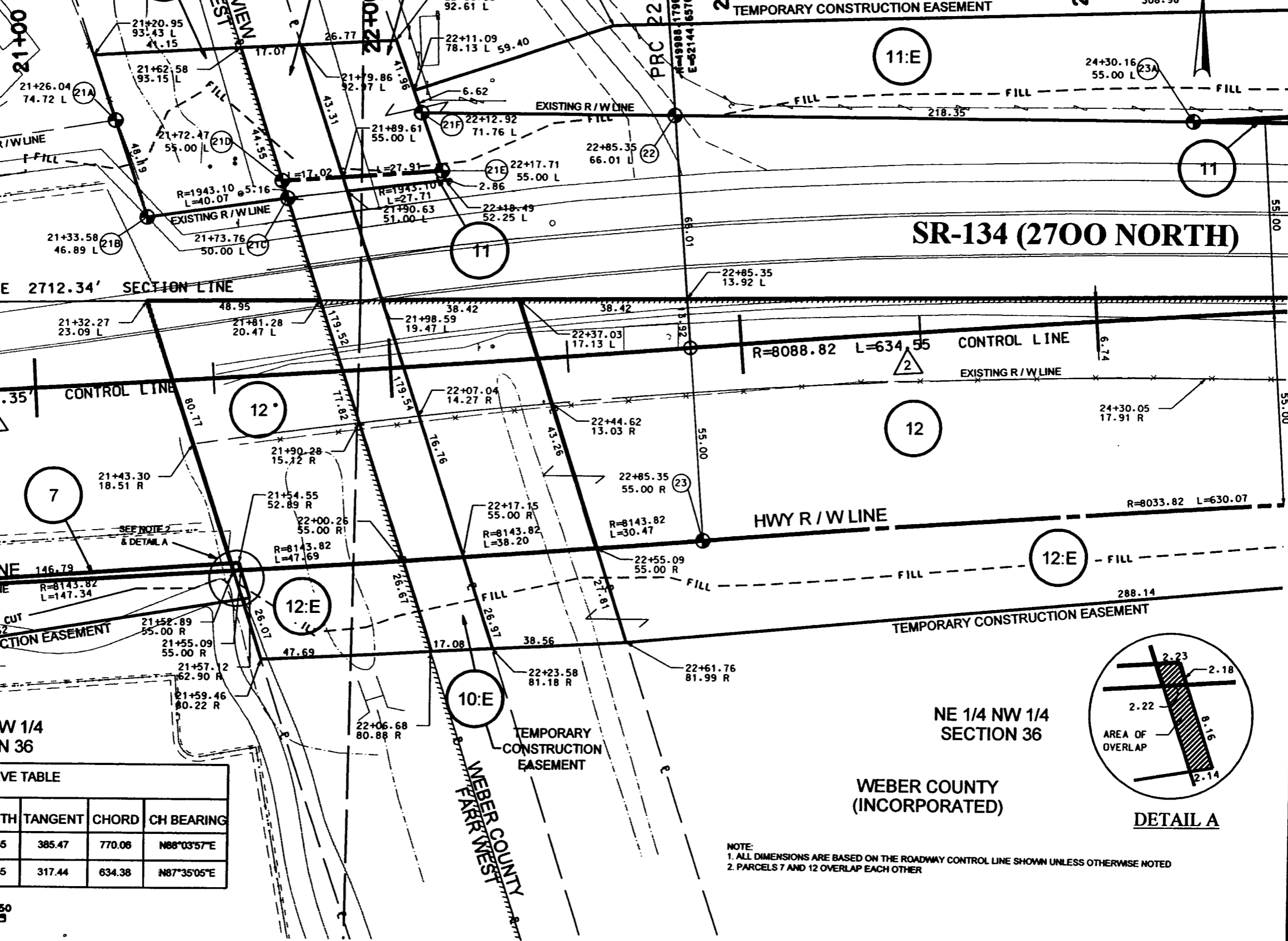
FARR WEST (INCORPORATED)

SE 1/4 SW 1/4 SECTION 25

PLEASANT VIEW (INCORPORATED)

T.7 N. R.2 W. S.L.B. & M.

308.98



S89°18'59"E 2712.34' SECTION LINE

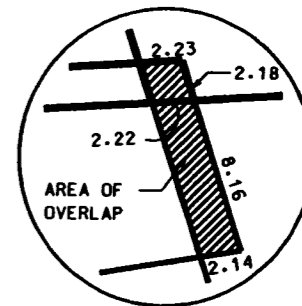
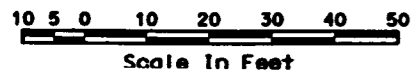
SR-134 (2700 NORTH)

NW 1/4 NW 1/4 SECTION 36

NE 1/4 NW 1/4 SECTION 36

WEBER COUNTY (INCORPORATED)

CURVE TABLE						
CURVE	DELTA	RADIUS	LENGTH	TANGENT	CHORD	CH BEARING
1	5°27'24"	8088.82	770.35	385.47	770.06	N88°03'57"E
2	4°29'41"	8088.82	634.55	317.44	634.38	N87°35'05"E



NOTE:
 1. ALL DIMENSIONS ARE BASED ON THE ROADWAY CONTROL LINE SHOWN UNLESS OTHERWISE NOTED
 2. PARCELS 7 AND 12 OVERLAP EACH OTHER

UTAH DEPARTMENT OF TRANSPORTATION
 REGION ONE - OGDEN, UTAH
 RIGHT OF WAY DESIGN

2700 NORTH; I-15 TO WASHINGTON, OGDEN
 RIGHT OF WAY PLANS
 PROJECT NUMBER: SP-0134(2)11
 WEBER COUNTY

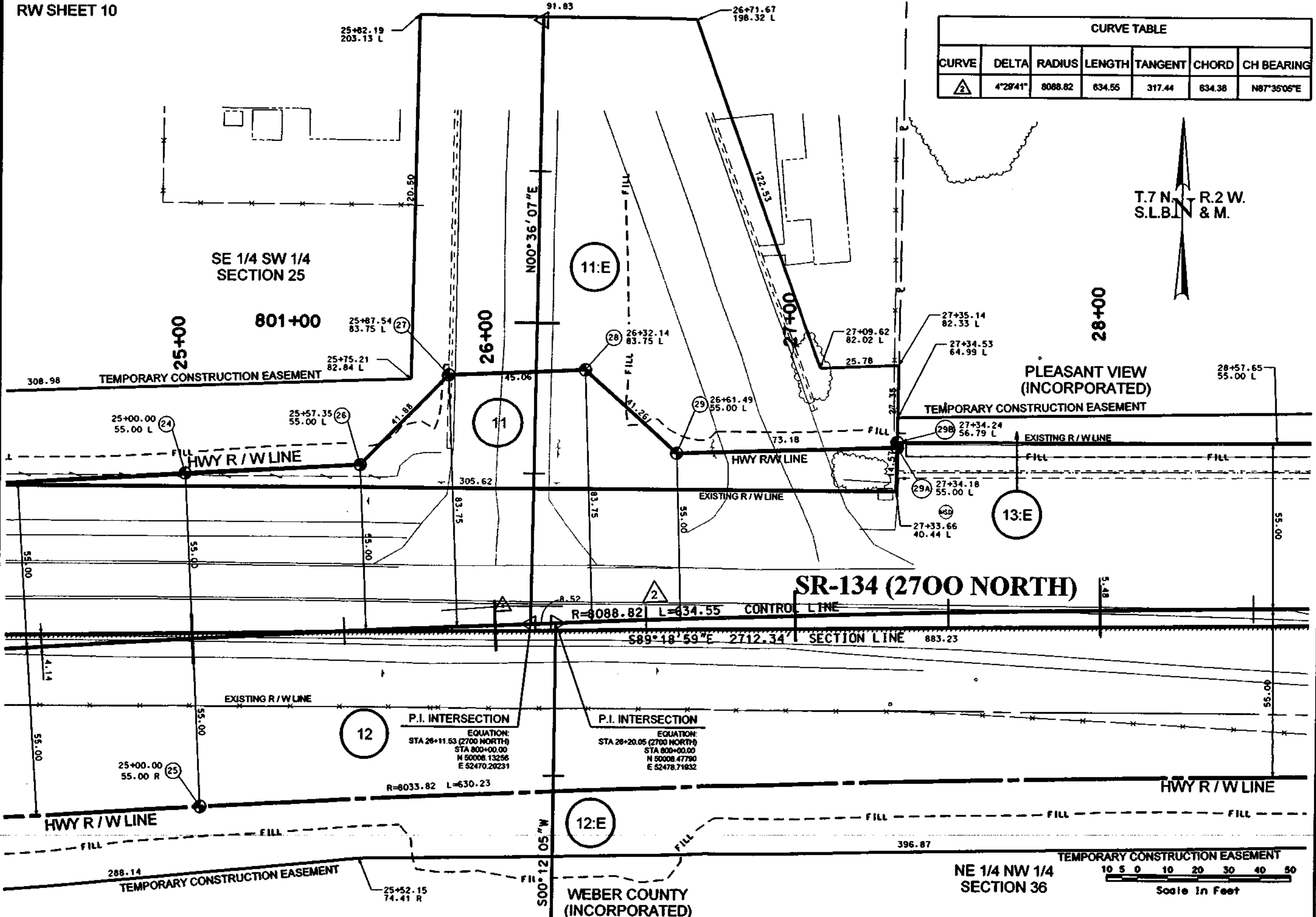
APPROVAL RECORD: [Signature]
 DATE: 5/18/03
 APPROVED: [Signature]
 DATE: 5/18/03

DESIGNER: SCJ 04/03
 CHECKER: DJF 04/03
 DRAWN: MBH 04/03
 QUANT: [Blank]

REVISIONS: [Blank]

ORIGINAL SUBMISSION FOR AUTHORIZATION

CURVE TABLE						
CURVE	DELTA	RADIUS	LENGTH	TANGENT	CHORD	CH BEARING
2	4°29'41"	8088.82	634.55	317.44	634.38	N87°35'05"E



T.7 N. R.2 W.
S.L.B. & M.

28+00

13:E

SR-134 (2700 NORTH)

12:E

11:E

SE 1/4 SW 1/4 SECTION 25

NE 1/4 NW 1/4 SECTION 36

WEBER COUNTY (INCORPORATED)

Scale In Feet
10 5 0 10 20 30 40 50

NOTE: ALL DIMENSIONS ARE BASED ON THE ROADWAY CONTROL LINE SHOWN UNLESS OTHERWISE NOTED

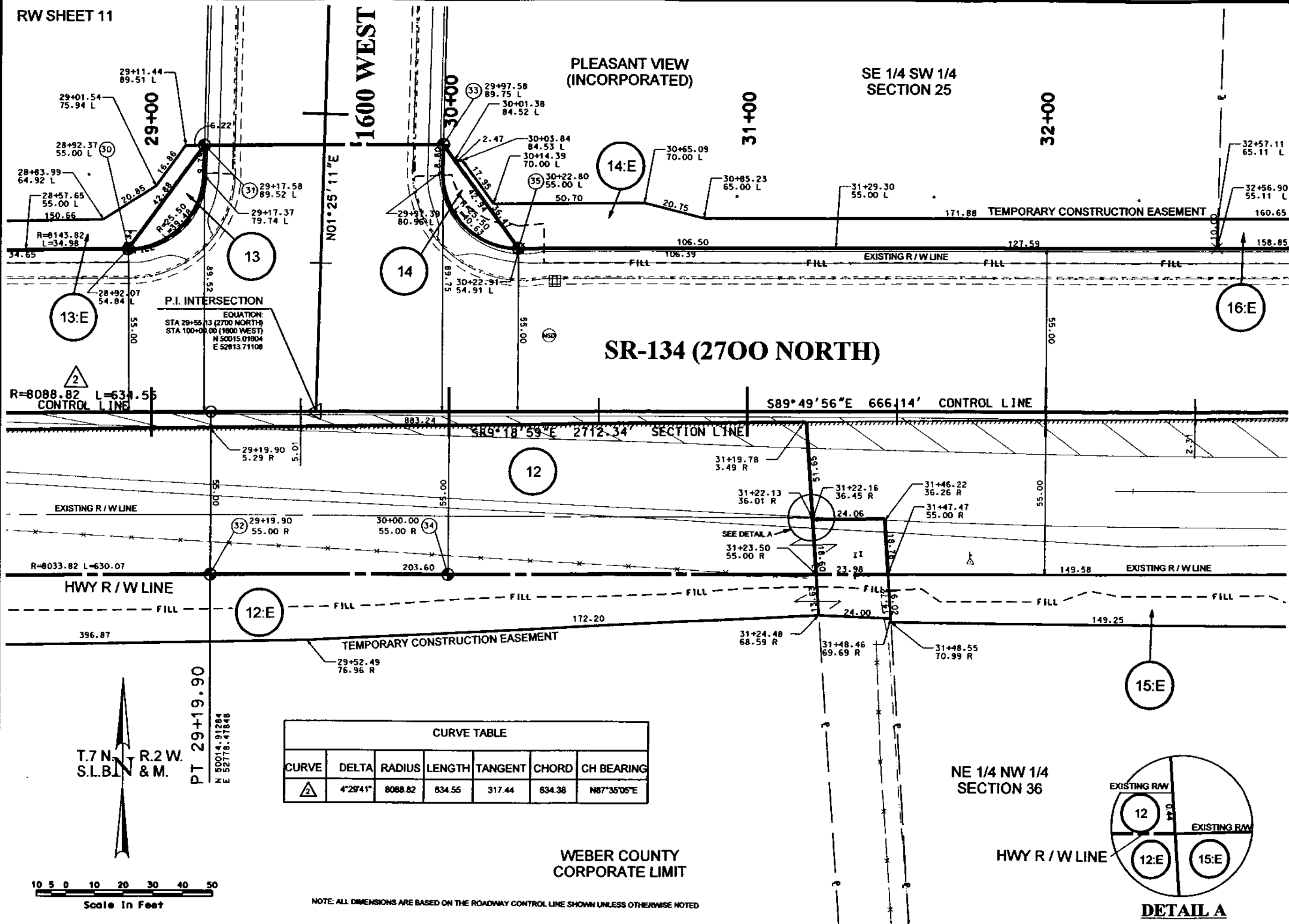
UTAH DEPARTMENT OF TRANSPORTATION
REGION ONE - OGDEN, UTAH
RIGHT OF WAY DESIGN

2700 NORTH: I-15 TO WASHINGTON, OGDEN
RIGHT OF WAY PLANS
PROJECT NUMBER: SP-0134(2)11

DESIGN	SCJ 04/03	CHECK	D/JF 04/03
DRAWN	MBH 04/03	CHECK	D/JF 04/03
APPROVED	SP/03	DATE	
APPROVED	SP/03	DATE	

REVISIONS

NO.	DATE	DESCRIPTION




P.I. INTERSECTION
 EQUATION:
 STA 29+55.13 (2700 NORTH)
 STA 100+00.00 (1000 WEST)
 N 50015.01804
 E 52813.71108

R=8088.82 L=634.55
 CONTROL LINE

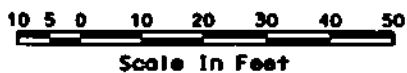
S89°49'56"E 666.14' CONTROL LINE

S89°18'59"E 2712.34' SECTION LINE

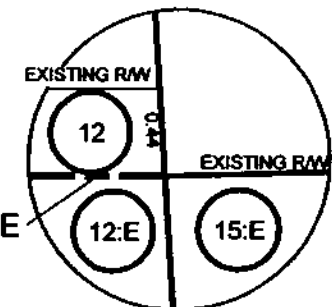
CURVE TABLE						
CURVE	DELTA	RADIUS	LENGTH	TANGENT	CHORD	CH BEARING
△	4°29'41"	8088.82	634.55	317.44	634.38	N87°35'05"E



PT 29+19.90
 N 50014.91284
 E 52778.47846



NOTE: ALL DIMENSIONS ARE BASED ON THE ROADWAY CONTROL LINE SHOWN UNLESS OTHERWISE NOTED



DETAIL A

UTAH DEPARTMENT OF TRANSPORTATION
 REGION ONE - COCON, UTAH
 RIGHT OF WAY DESIGN

2700 NORTH, I-15 TO WASHINGTON, OGDEN
 RIGHT OF WAY PLANS
 PROJECT NUMBER SP-0134(2)11

DESIGN	SCJ 04/03	CHECK	DJF 04/03	REVIEW	
DRAWN	MBH 04/03	CHECK	DJF 04/03	DATE	
APPROVAL		DATE		DATE	
APPROVED		DATE		DATE	

REVISIONS

NO.	DATE	DESCRIPTION	BY

SE 1/4 SW 1/4 SECTION 25

PLEASANT VIEW (INCORPORATED)

NOTE: ALL DIMENSIONS ARE BASED ON THE ROADWAY CONTROL LINE SHOWN UNLESS OTHERWISE NOTED

T.7 N. R.2 W. S.L.B. & M.

SW 1/4 SE 1/4 SECTION 25

248.78 TEMPORARY CONSTRUCTION EASEMENT

TEMPORARY CONSTRUCTION EASEMENT

SR-134 (2700 NORTH)

S89°49'56"E 666.14' CONTROL LINE

S89°34'18"E 2594.62' CONTROL LINE

P.I. INTERSECTION

EQUATION:
STA 34+77.22 (2700 NORTH)
STA 1100+00.00
N 50018.54533
E 53335.79795

P.I. INTERSECTION

EQUATION:
STA 34+83.51 (2700 NORTH)
STA 1100+00.00 (RULON WHITE BLVD)
N 50018.56375
E 53342.08821

FOUND 1/4 SECTION CORNER
T7N R2W SLB&M
N 50017.12490
E 53406.89230
STA 35+48.32
0.37 L

RULON WHITE BLVD

NE 1/4 NW 1/4 SECTION 36

NW 1/4 NE 1/4 SECTION 36

WEBER COUNTY CORPORATE LIMIT

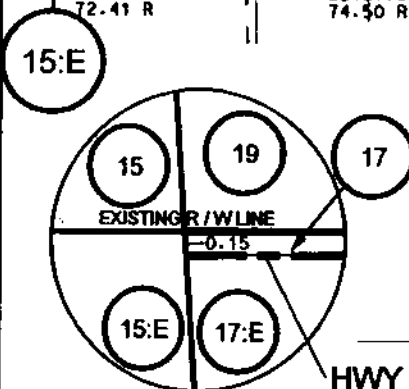
HWY R/W LINE

EXISTING R/W LINE

DETAIL A

Scale In Feet

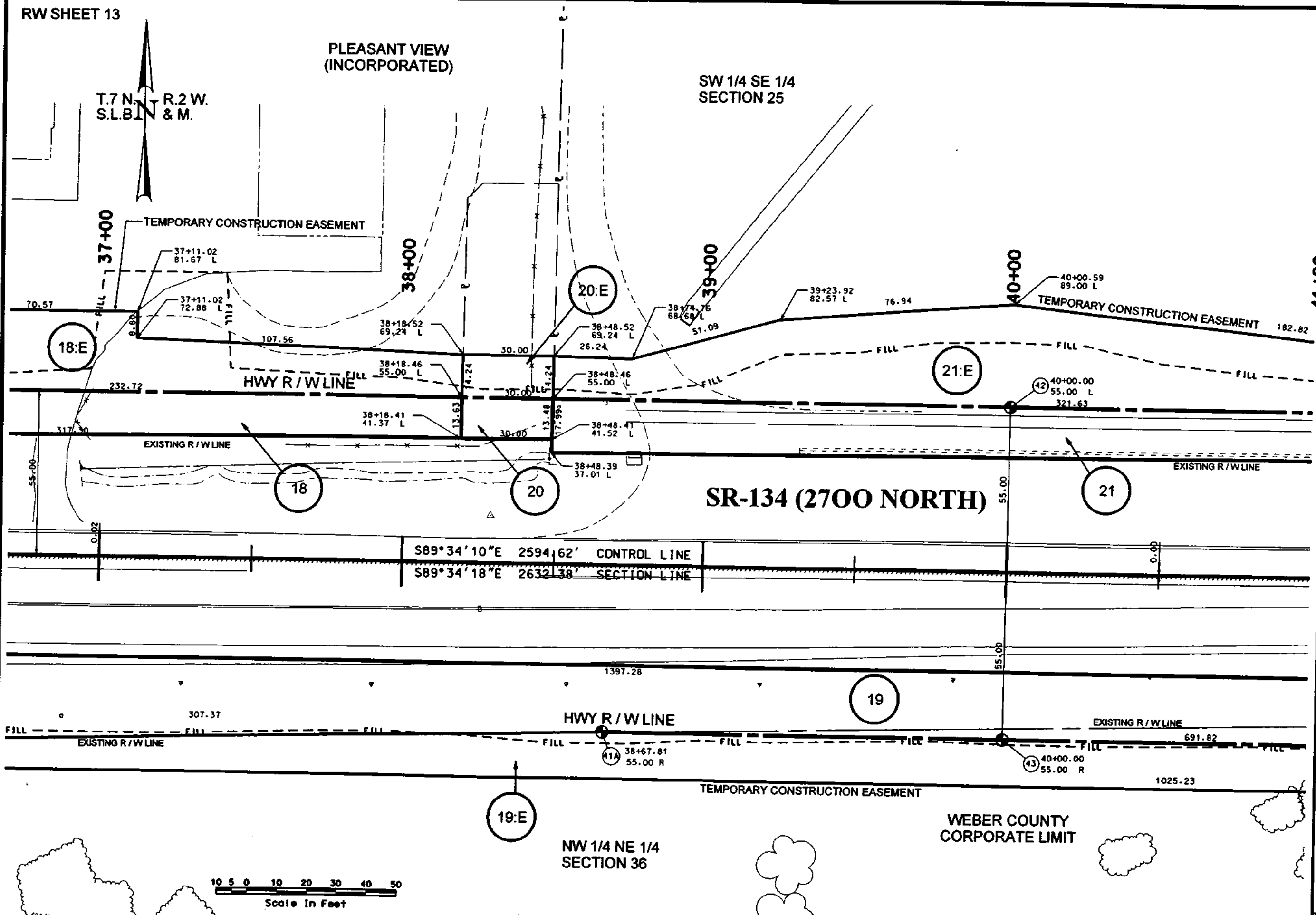
UTAH DEPARTMENT OF TRANSPORTATION REGION ONE - OGDEN, UTAH		RIGHT OF WAY DESIGN	
DESIGNER	SCJ 04/03	CHECK	DJF 04/03
DRAWN	MBH 04/03	CHECK	DJF 04/03
APPROVAL	DATE	APPROVAL	DATE
APPROVED	5/10/03	APPROVED	5/10/03
PROJECT NUMBER	SP-0134(2)11	PROJECT NUMBER	SP-0134(2)11
2700 NORTH, I-15 TO WASHINGTON, OGDEN		RIGHT OF WAY PLANS	
WEBER COUNTY		WEBER COUNTY	



PLEASANT VIEW
(INCORPORATED)

SW 1/4 SE 1/4
SECTION 25

T.7 N. R.2 W.
S.L.B. & M.

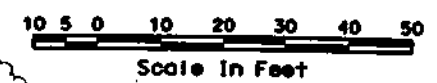


S89°34'10"E 2594.62' CONTROL LINE
S89°34'18"E 2632.38' SECTION LINE

SR-134 (2700 NORTH)


WEBER COUNTY
CORPORATE LIMIT

NW 1/4 NE 1/4
SECTION 36



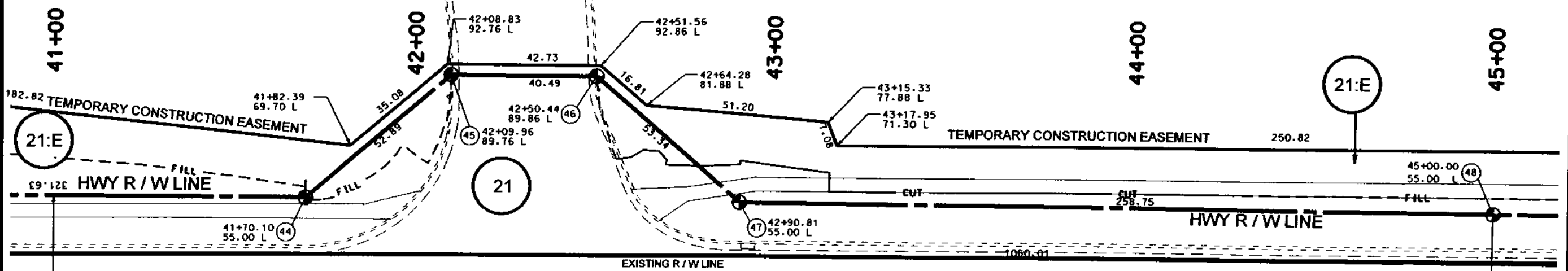
NOTE: ALL DIMENSIONS ARE BASED ON THE ROADWAY CONTROL LINE SHOWN UNLESS OTHERWISE NOTED

UTAH DEPARTMENT OF TRANSPORTATION		ERIDIAN	
REGION ONE - OGDEN, UTAH		RIGHT OF WAY DESIGN	
DESIGNER	DATE	CHECKER	DATE
SCJ 04/03	4/10/03	DJF 04/03	4/10/03
DRAWN	DATE	CHECKER	DATE
MBH 04/03	4/10/03	DJF 04/03	4/10/03
PROJECT NUMBER	SP-0134(2)11		
2700 NORTH; I-15 TO WASHINGTON, OGDEN RIGHT OF WAY PLANS			
WEBER COUNTY			



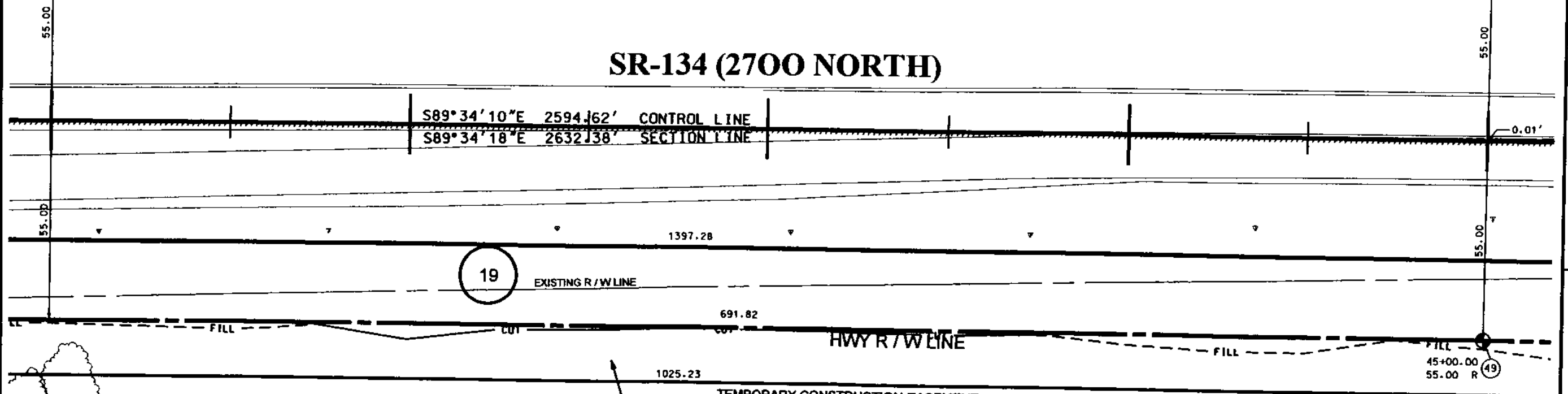
PLEASANT VIEW (INCORPORATED)

SW 1/4 SE 1/4 SECTION 25



SR-134 (2700 NORTH)

S89°34'10"E 2594.62' CONTROL LINE
S89°34'18"E 2632.38' SECTION LINE



NW 1/4 NE 1/4 SECTION 36

WEBER COUNTY CORPORATE LIMIT

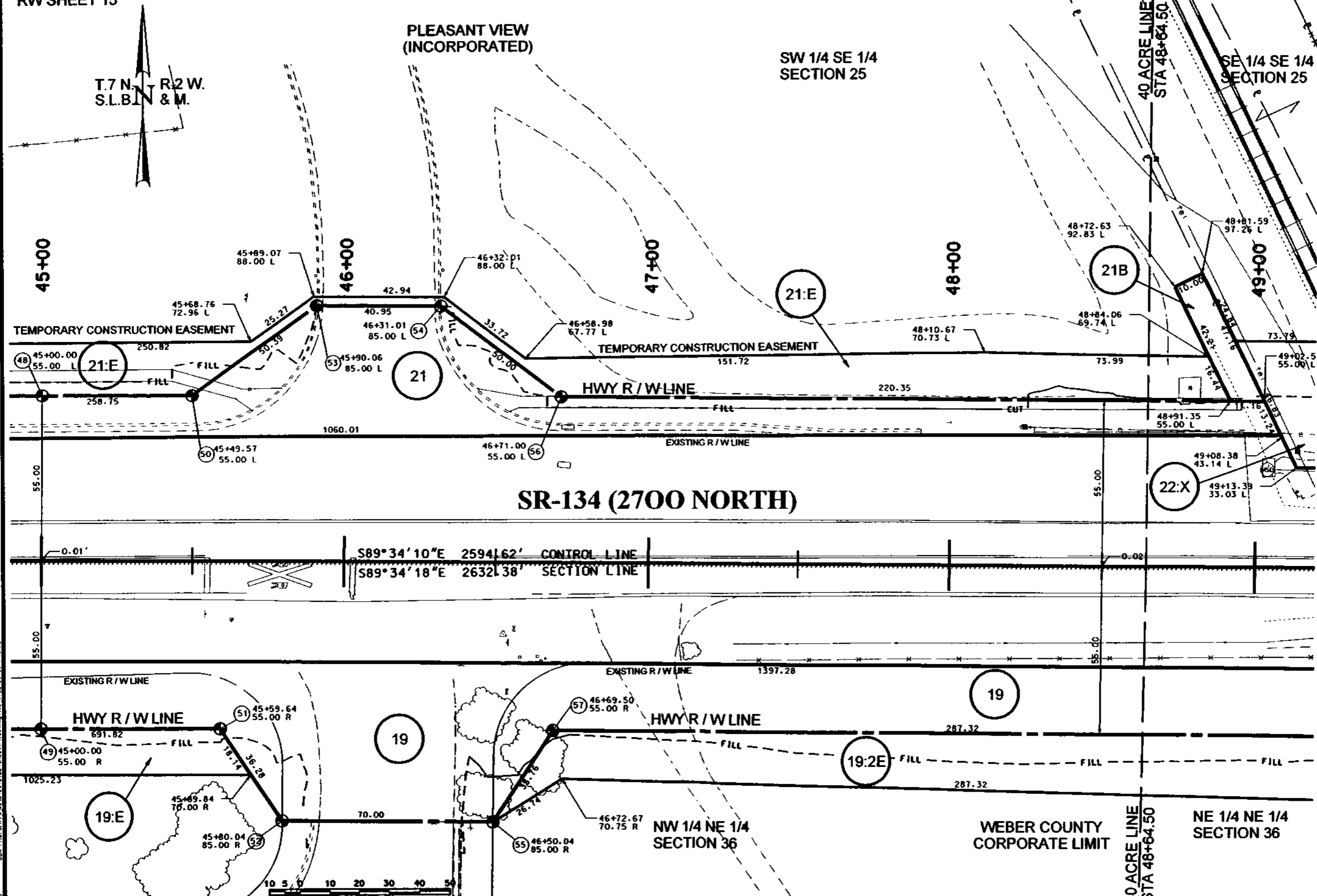


UTAH DEPARTMENT OF TRANSPORTATION
REGION ONE - OGDEN, UTAH
RIGHT OF WAY DESIGN

2700 NORTH: I-15 TO WASHINGTON, OGDEN
RIGHT OF WAY PLANS
PROJECT NUMBER: SP-0134(2)11

DESIGN	SCJ 04/03	CHECK	DJF 04/03	REVIEW	
DRAWN	MBH 04/03	CHECK	DJF 04/03	DATE	
APPROVAL	DATE	APPROVED	DATE	DATE	BY
RECORD	5/1/03	3/25/03			

ORIGINAL SUBMISSION FOR AUTHORIZATION



PLEASANT VIEW
(INCORPORATED)

SW 1/4 SE 1/4
SECTION 25

SE 1/4 SE 1/4
SECTION 25

40 ACRE LINE
STA 48+64.50

T.7 N. R.2 W.
S.L.B. & M.

45+00

46+00

47+00

48+00

49+00

TEMPORARY CONSTRUCTION EASEMENT

TEMPORARY CONSTRUCTION EASEMENT

HWY R/W LINE

EXISTING R/W LINE

SR-134 (2700 NORTH)

S89°34'10"E 2594.62' CONTROL LINE
S89°34'18"E 2632.38' SECTION LINE

EXISTING R/W LINE

EXISTING R/W LINE

HWY R/W LINE

HWY R/W LINE

WEBER COUNTY
CORPORATE LIMIT

40 ACRE LINE
STA 48+64.50

NE 1/4 NE 1/4
SECTION 36

UTAH DEPARTMENT OF TRANSPORTATION
REGION ONE - OGDEN, UTAH
RIGHT OF WAY DESIGN

2700 NORTH: I-15 TO
WASHINGTON, OGDEN
RIGHT OF WAY PLANS

PROJECT NUMBER
SP-0134(2)11

DESIGN	SCJ 04/03	CHECK	DJF 04/03	REVIEW	
DRAWN	MBH 04/03	CHECK	DJF 04/03		
APPROVAL	5/1/02	DATE	5/1/02	DATE	5/1/02
APPROVED	5/1/02	DATE	5/1/02	DATE	5/1/02

NO.	DATE	BY	REVISIONS

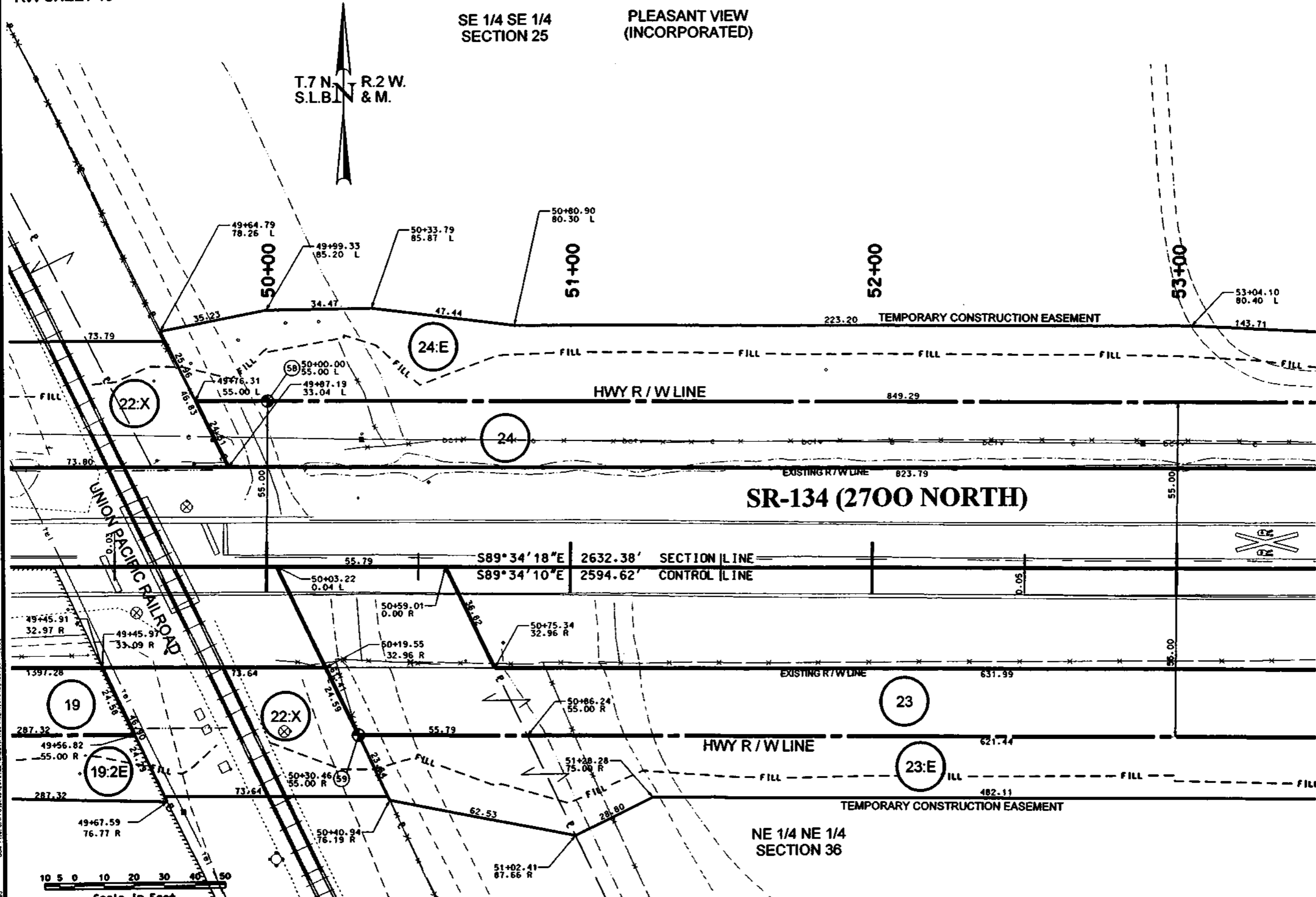


OGDEN File: G:\Projects\2512_82\Sheet\Plan\Right of Way\2512_15.dwg

SE 1/4 SE 1/4
SECTION 25

PLEASANT VIEW
(INCORPORATED)

T.7 N. R.2 W.
S.L.B. & M.



UTAH DEPARTMENT OF TRANSPORTATION
REGION ONE - OGDEN, UTAH
RIGHT OF WAY DESIGN

2700 NORTH, I-15 TO WASHINGTON, OGDEN
RIGHT OF WAY PLANS
PROJECT NUMBER SP-0134(2)11

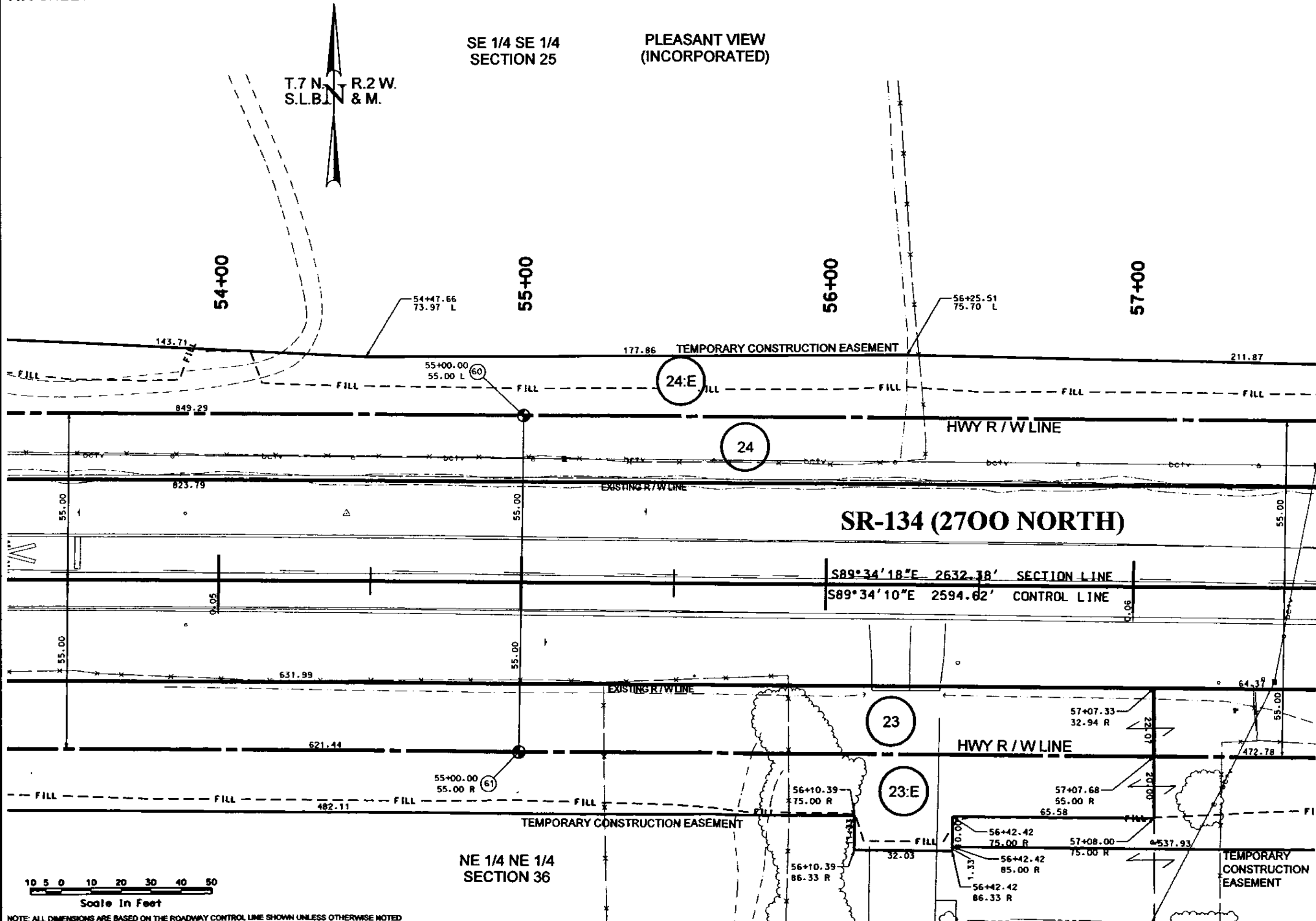
DESIGNED BY	SCJ 0403	CHECKED BY	DJF 0403	REVIEWED BY	
DRAWN BY	MBH 0403	CHECKED BY	DJF 0403	DATE	
APPROVED BY	E. J.	DATE	2/26/03	PROJECT NUMBER	SP-0134(2)11

WEBER COUNTY

SE 1/4 SE 1/4
SECTION 25

PLEASANT VIEW
(INCORPORATED)

T.7 N. R.2 W.
S.L.B. & M.



UTAH DEPARTMENT OF TRANSPORTATION REGION ONE - OGDEN, UTAH RIGHT OF WAY DESIGN		DESIGNER: SCJ 04/03	CHECKER: DJF 04/03	REVIEWER: []
APPROVAL REGION: 5/1/03	DATE: 5/1/03	DESIGNER: MBH 04/03	CHECKER: DJF 04/03	REVIEWER: []
APPROVED BY: [Signature]	DATE: 5/1/03	DESIGNER: [Signature]	CHECKER: [Signature]	REVIEWER: [Signature]
2700 NORTH, 1-15 TO WASHINGTON, OGDEN		RIGHT OF WAY PLANS		
PROJECT NUMBER: SP-0134(2)11		WEBER COUNTY		

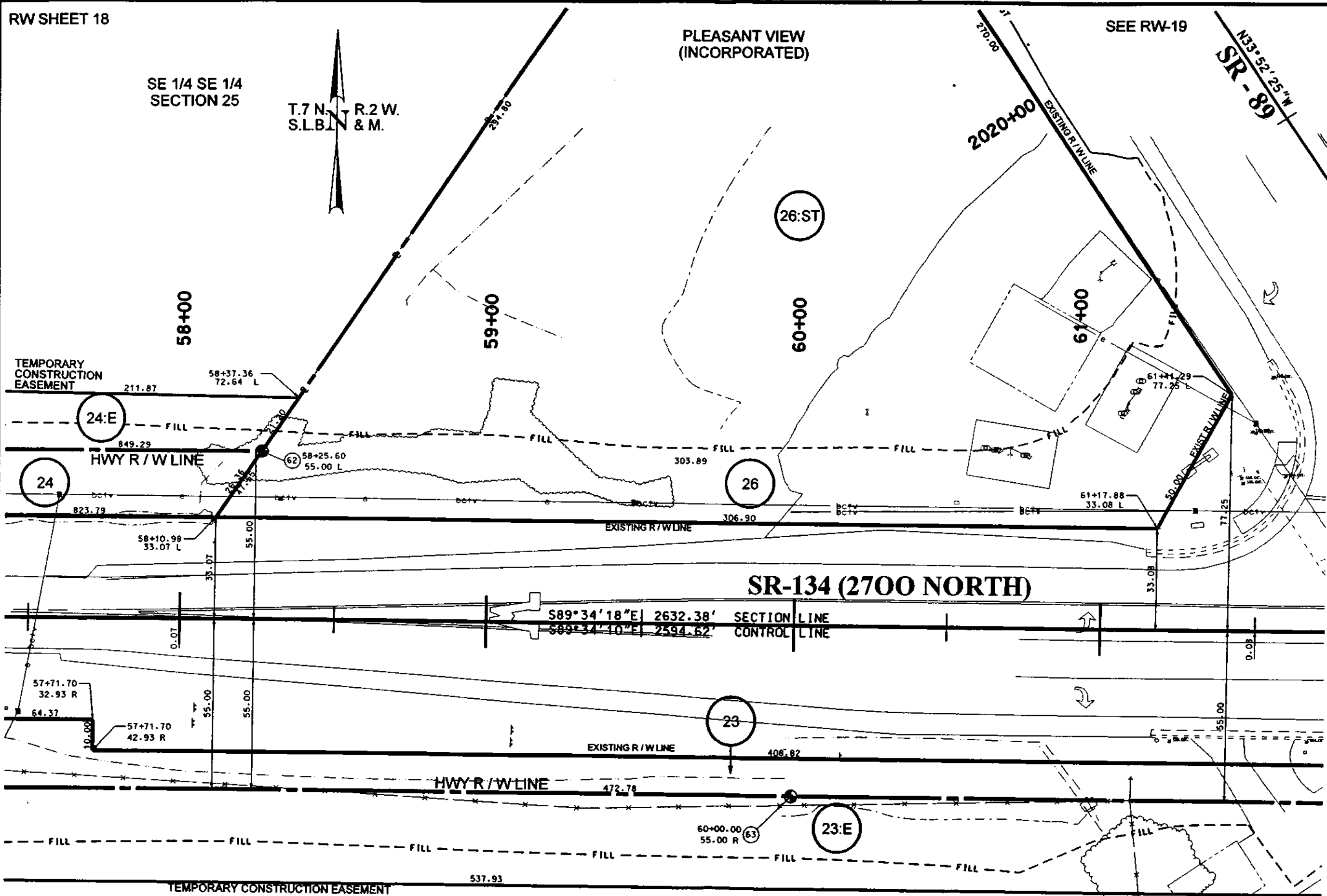
SE 1/4 SE 1/4 SECTION 25

T.7 N. S.L.B. R.2 W. & M.

PLEASANT VIEW (INCORPORATED)

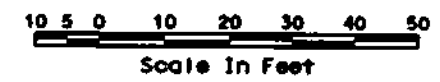
SEE RW-19

N33°52'25"W SR-89



SR-134 (2700 NORTH)

SECTION LINE
 CONTROL LINE
 S89°34'18"E 2632.38'
 S89°34'10"E 2594.62'




NOTE: ALL DIMENSIONS ARE BASED ON THE ROADWAY CONTROL LINE SHOWN UNLESS OTHERWISE NOTED


NE 1/4 NE 1/4 SECTION 36

UTAH DEPARTMENT OF TRANSPORTATION REGION ONE - OGDEN, UTAH RIGHT OF WAY DESIGN	REVISION NO. DATE BY
	CHECK D/JF 04/03 D/JF 04/03
	DESIGNER MBH 04/03
	QUANT.
	DATE
PROJECT NUMBER SP-0134(2)11	DATE
2700 NORTH; I-15 TO WASHINGTON, OGDEN RIGHT OF WAY PLANS	WEBER COUNTY
PVAL18	

PLEASANT VIEW
(INCORPORATED)



SECTION LINE SW 1/4 SW 1/4 SECTION 30
SECTION LINE STA 2020+93.65
SE 1/4 SE 1/4 SECTION 25



2022+00

2021+00

2020+00

RANGE 1 WEST
RANGE 2 WEST

27:E

EXISTING R / W LINE

TEMPORARY CONSTRUCTION EASEMENT

61+13.03
338.71 L

61+23.88
340.55 L

318.28

320.49

EXISTING R / W LINE

NOTE:
CONTROL LINE SHOWN IS BASED ON THE
CURRENT DESIGN FOR THIS PROJECT. FOR
THE HISTORIC CONTROL LINE, REFERENCE
UDOT PROJECT NO. SP-1344

SEE RW-20

SEE RW-18

N33° 52' 25" W
SR - 89

24:E

2021+54.58
64.27 L

181.79

59+89.13
300.29 L

2022+30.29
72.41 L

2022+25.58
78.70 L

2021+83.76
85.72 L

2021+49.99
75.64 L

2021+99.99
75.64 L

234.80

26:ST

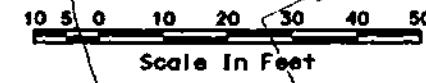
270.00

EXISTING R / W LINE

61+41.29
77.25 L

61+17.88
33.08 L


26



TEMPORARY CONSTRUCTION EASEMENT

UTAH DEPARTMENT OF TRANSPORTATION		ERIDIAN	
REGION ONE - OGDEN, UTAH		RIGHT OF WAY DESIGN	
APPROVAL	DATE	DESIGN	DATE
5/1/09	5/1/09	SCJ 04/03	DJF 04/03
APPROVED	DATE	DRAWN	DATE
5/1/09	5/1/09	MBH 04/03	DJF 04/03
2700 NORTH, I-15 TO WASHINGTON, OGDEN		RIGHT OF WAY PLANS	
PROJECT NUMBER		SP-0134(2)11	
WEBER COUNTY			

D:\Projects\2009\SP134\Drawings\Sheet19.dwg, 5/1/09, 10:00 AM



SE 1/4 SE 1/4
SECTION 25

PLEASANT VIEW
(INCORPORATED)

2023+00

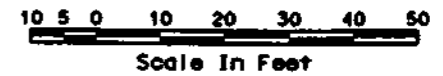
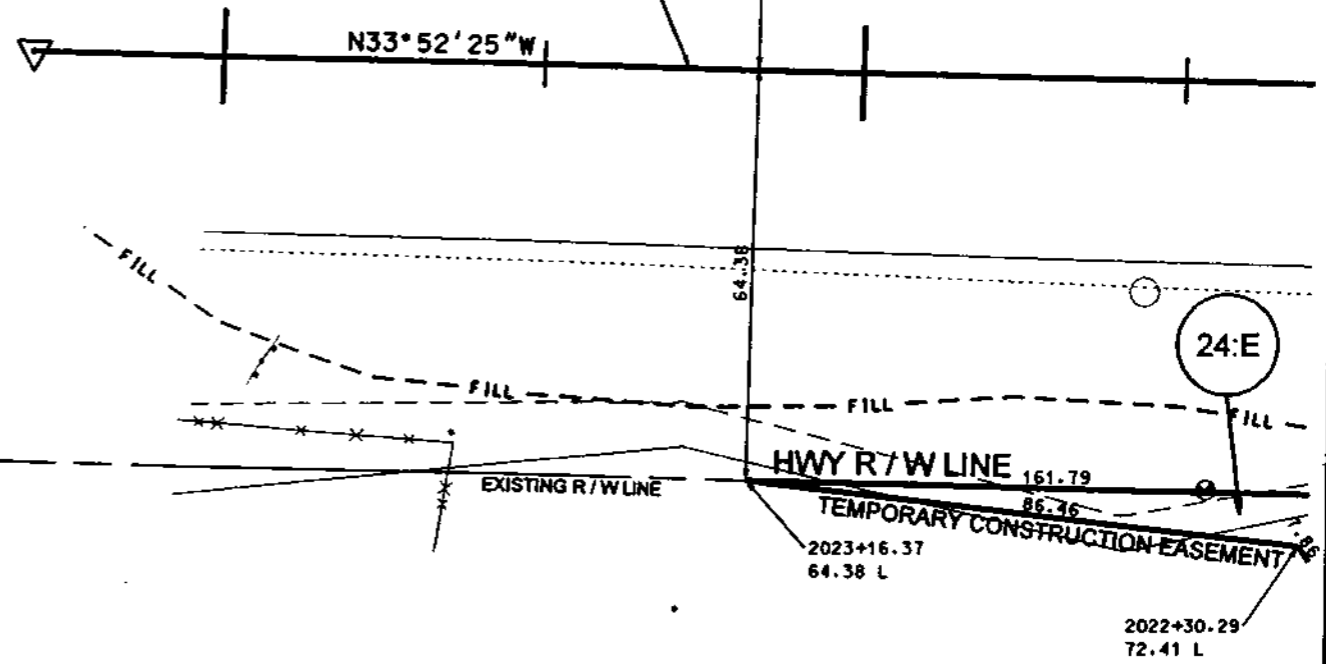
EXISTING R/W LINE

NOTE:
CONTROL LINE SHOWN IS BASED ON THE
CURRENT DESIGN FOR THIS PROJECT. FOR
THE HISTORIC CONTROL LINE, REFERENCE
UDOT PROJECT NO. SP-1344

SR - 89

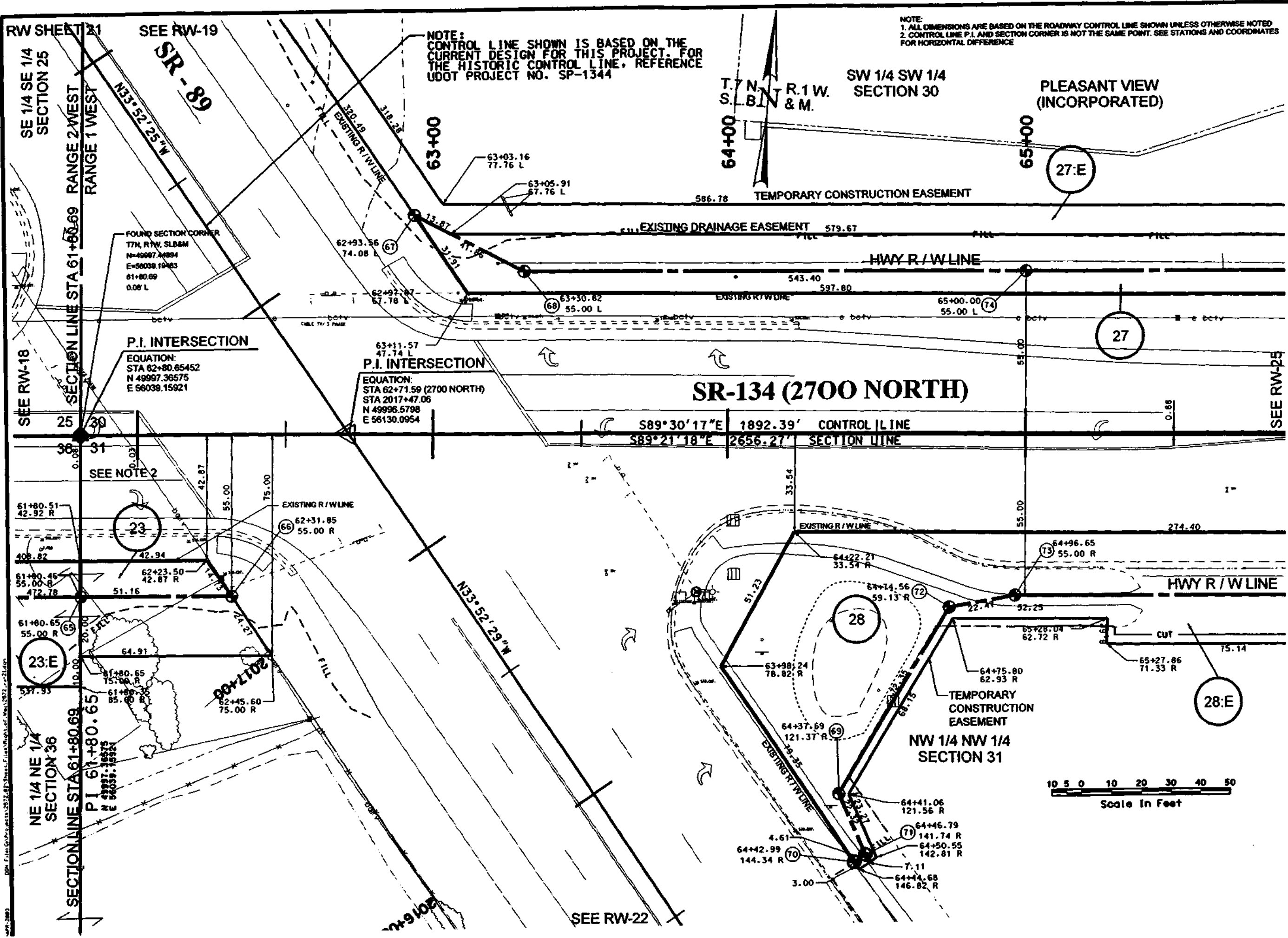
N33°52'25"W

SEE RW-19



UTAH DEPARTMENT OF TRANSPORTATION REGION ONE - OGDEN, UTAH RIGHT OF WAY DESIGN	DESIGN: SCJ 04/03 CHECK: DJF 04/03	REVIEW: [] DATE: []	REVISIONS NO. DATE 1 ORIGINAL SUBMISSION FOR AUTHORIZATION []
	DESIGN: MBH 04/03 CHECK: DJF 04/03	REVIEW: [] DATE: []	
	DESIGN: [] CHECK: []	REVIEW: [] DATE: []	
2700 NORTH, I-15 TO WASHINGTON, OGDEN RIGHT OF WAY PLANS PROJECT NUMBER: SP-0134(2)11	APPROVED: [] DATE: []	APPROVED: [] DATE: []	APPROVED: [] DATE: []
WEBER COUNTY			

064 File:G:\Projects\2072_82\Sheets\Files\Right of Way\2511.dwg
 04/20/03



NOTE:
 CONTROL LINE SHOWN IS BASED ON THE
 CURRENT DESIGN FOR THIS PROJECT. FOR
 THE HISTORIC CONTROL LINE, REFERENCE
 UDOT PROJECT NO. SP-1344

NOTE:
 1. ALL DIMENSIONS ARE BASED ON THE ROADWAY CONTROL LINE SHOWN UNLESS OTHERWISE NOTED.
 2. CONTROL LINE P.I. AND SECTION CORNER IS NOT THE SAME POINT. SEE STATIONS AND COORDINATES
 FOR HORIZONTAL DIFFERENCE

FOUND SECTION CORNER
 T7N, R1W, SLB&M
 N=49987.24894
 E=56039.19483
 61+80.69
 0.08 L

P.I. INTERSECTION
 EQUATION:
 STA 62+80.65452
 N 49997.36575
 E 56039.15921

P.I. INTERSECTION
 EQUATION:
 STA 62+71.59 (2700 NORTH)
 STA 2017+47.06
 N 49996.5798
 E 56130.0954

SR-134 (2700 NORTH)

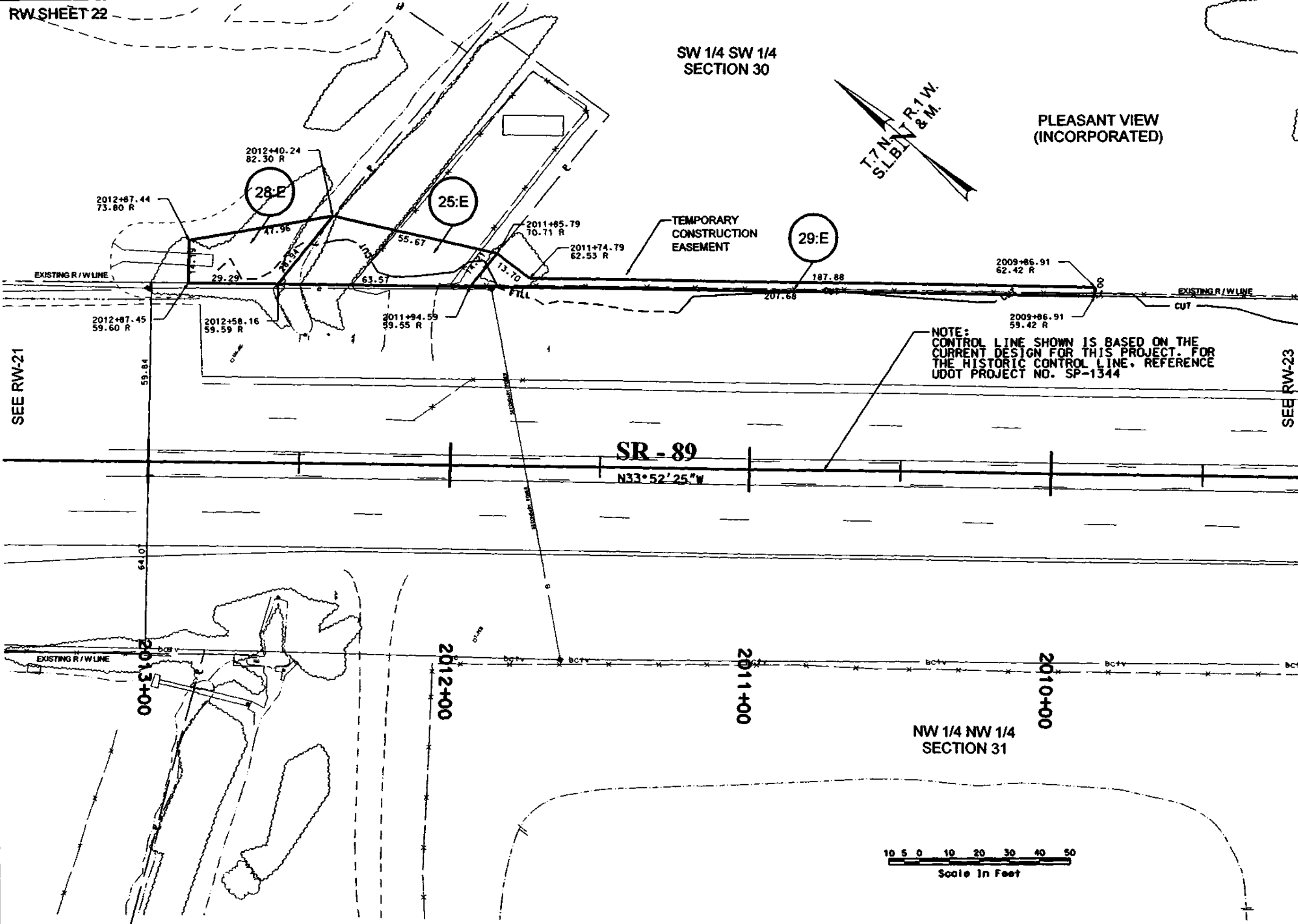
S89°30'17"E 1892.39' CONTROL LINE
 S89°21'18"E 2656.27' SECTION LINE



UTAH DEPARTMENT OF TRANSPORTATION		REGION ONE - OGDEN, UTAH	
RIGHT OF WAY DESIGN		DESIGN	SCJ 04/03
2700 NORTH: I-15 TO WASHINGTON, OGDEN		CHECK	DJF 04/03
RIGHT OF WAY PLANS		DATE	2/1/03
PROJECT NUMBER		APPROVED	SJS/2
SP-0134(2)11		DATE	2/1/03
WEBER COUNTY		PROJECT NUMBER	SP-0134(2)11
REVISIONS		NO.	DATE
ORIGINAL SUBMISSION FOR AUTHORIZATION		NO.	DATE
REVISIONS		NO.	DATE

SW 1/4 SW 1/4 SECTION 30

PLEASANT VIEW (INCORPORATED)



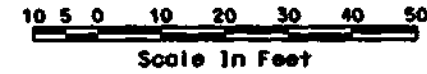
SEE RW-21

SEE RW-23

SR - 89

N33°52'25"W

NW 1/4 NW 1/4 SECTION 31



NOTE:
CONTROL LINE SHOWN IS BASED ON THE
CURRENT DESIGN FOR THIS PROJECT. FOR
THE HISTORIC CONTROL LINE, REFERENCE
UDOT PROJECT NO. SP-1344

UTAH DEPARTMENT OF TRANSPORTATION
REGION ONE - OGDEN, UTAH
RIGHT OF WAY DESIGN

2700 NORTH; I-15 TO WASHINGTON, OGDEN
RIGHT OF WAY PLANS
PROJECT NUMBER: SP-0134(2)11
WEBER COUNTY

NO.	DATE	BY	REVISIONS
1	5/1/05	SCJ	SCJ 04/03
2	5/1/05	MBH	MBH 04/03
3	5/1/05	DL	DL 04/03
4	5/1/05	DL	DL 04/03
5	5/1/05	DL	DL 04/03

NO.	DATE	BY	REVISIONS
1	5/1/05	SCJ	SCJ 04/03
2	5/1/05	MBH	MBH 04/03
3	5/1/05	DL	DL 04/03
4	5/1/05	DL	DL 04/03
5	5/1/05	DL	DL 04/03

ODOT File # 0476000001/0572/02/Sheet/Final/Highway of Way/2572.rvt - 22.00p

PLEASANT VIEW
(INCORPORATED)

2302+00

29:E

2103+28.37
44.51 L
2103+28.35
37.97 L

2103+00

SW 1/4 SW 1/4
SECTION 30

1000 WEST

501°22'58"W

2102+00

TEMPORARY
CONSTRUCTION
EASEMENT

2101+55.57
41.03 R

2100+62.64
78.56 R

2100+64.06
104.12 R

2100+40.49
151.43 R
2100+48.63
150.32 R

32:E

32:B

41

NOTE:
CONTROL LINE SHOWN IS BASED ON THE
CURRENT DESIGN FOR THIS PROJECT. FOR
THE HISTORIC CONTROL LINE, REFERENCE
UDOT PROJECT NO. SP-1344

P.I. INTERSECTION

EQUATION:
STA 2300+28.99 (2700 NORTH)
STA 2100+00 (1000 WEST)
N 49069.89225
E 56780.96813

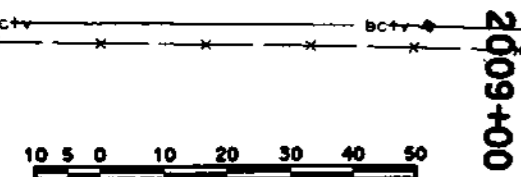
P.I. INTERSECTION

EQUATION:
STA 2300+00 (2550 NORTH)
STA 2006+31.51 (SR-89)
N 49070.23425
E 56751.98153

SR - 89
N33°52'25"W

SEE RW-22

SEE RW-24



2009+00

2008+00

2007+00


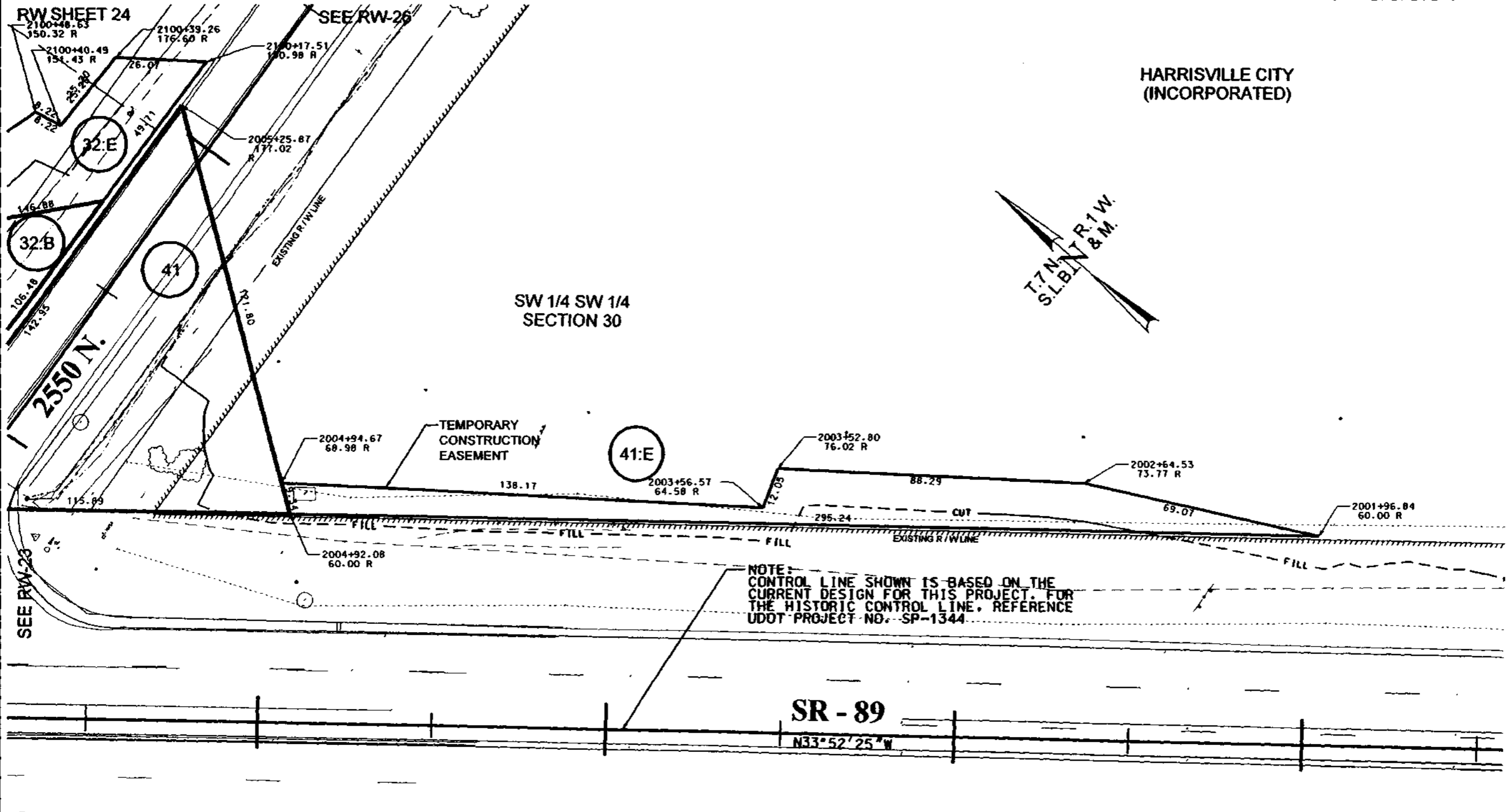
2006+00

UTAH DEPARTMENT OF TRANSPORTATION REGION ONE - OGDEN, UTAH		RIGHT OF WAY DESIGN		REVISIONS	
APPROVAL DATE 5/1/03	DESIGNER DATE 5/1/03	CHECK DATE 5/1/03	REVIEW DATE 5/1/03	DATE	BY
APPROVED DATE 5/1/03	DESIGNER DATE 5/1/03	CHECK DATE 5/1/03	REVIEW DATE 5/1/03	DATE	BY
2700 NORTH; I-15 TO WASHINGTON, OGDEN			RIGHT OF WAY PLANS		
PROJECT NUMBER SP-0134(2)11			WEBER COUNTY		

RW SHEET 24

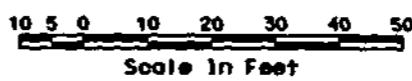
SEE RW-26

HARRISVILLE CITY
(INCORPORATED)



NOTE:
CONTROL LINE SHOWN IS BASED ON THE
CURRENT DESIGN FOR THIS PROJECT. FOR
THE HISTORIC CONTROL LINE, REFERENCE
UDOT PROJECT NO. SP-1344.

PLEASANT VIEW
(INCORPORATED)



EXISTING R/W LINE 2005+00 2004+00 2003+00 2002+00

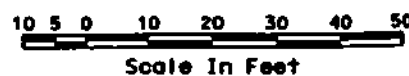
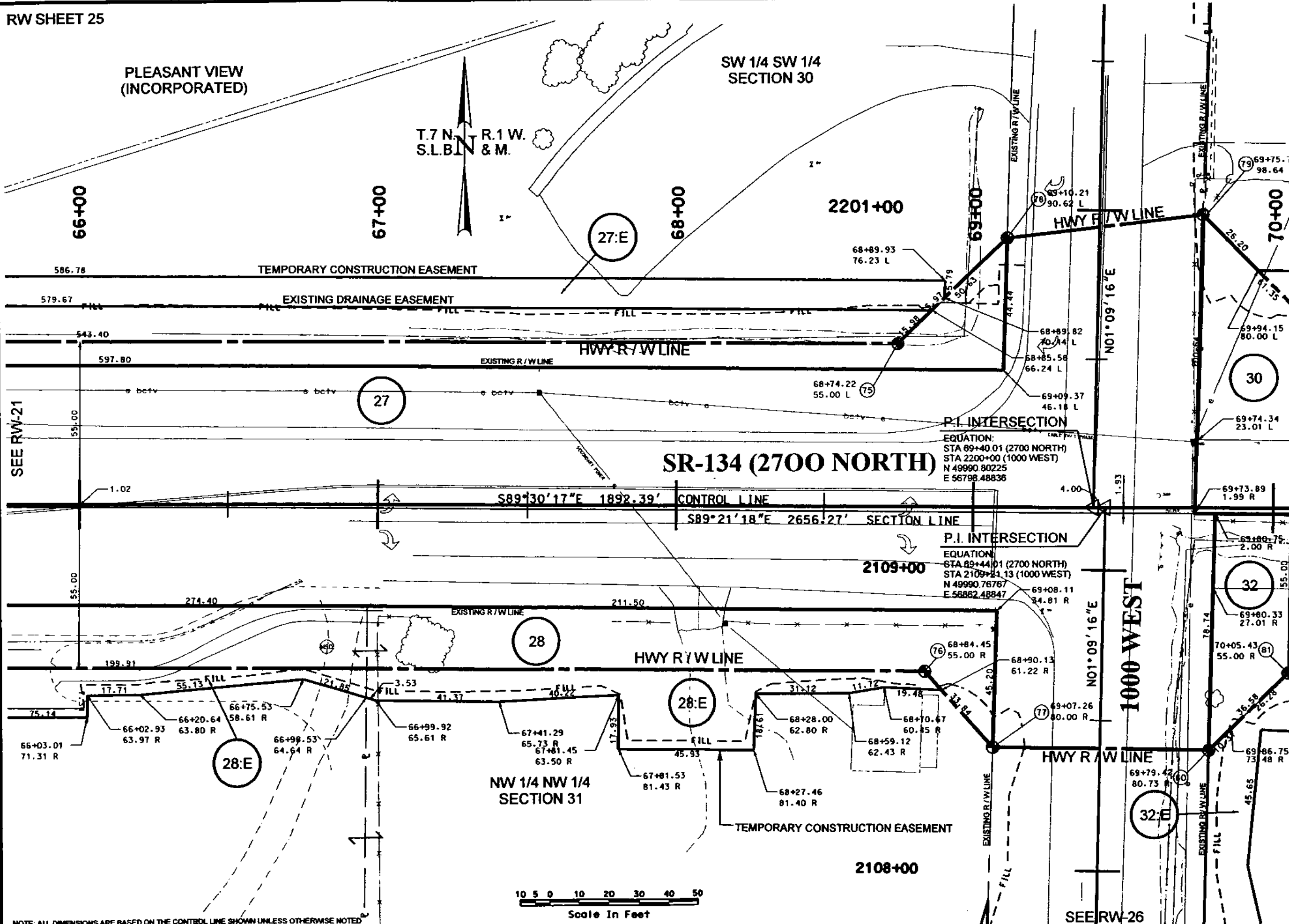
UTAH DEPARTMENT OF TRANSPORTATION		ERIDIAN	
REGION ONE - OGDEN, UTAH		RIGHT OF WAY DESIGN	
DESIGN	SCJ 04/03	CHECK	DJF 04/03
REVIEW	DATE	BY	DATE
DESIGN	MBH 04/03	CHECK	DJF 04/03
REVIEW	DATE	BY	DATE
PROJECT NUMBER	SP-0134(2)11		
COUNTY	WEBER		

OGDEN File: D:\proj\sp-0134\211\2003\24\24.dwg
 DATE: 2/1/03
 DRAWN: SJS
 CHECKED: E.V.
 APPROVED: SJS
 DATE: 2/1/03

PLEASANT VIEW
(INCORPORATED)

SW 1/4 SW 1/4
SECTION 30

T.7 N.
S.L.B. & M.
R.1 W.



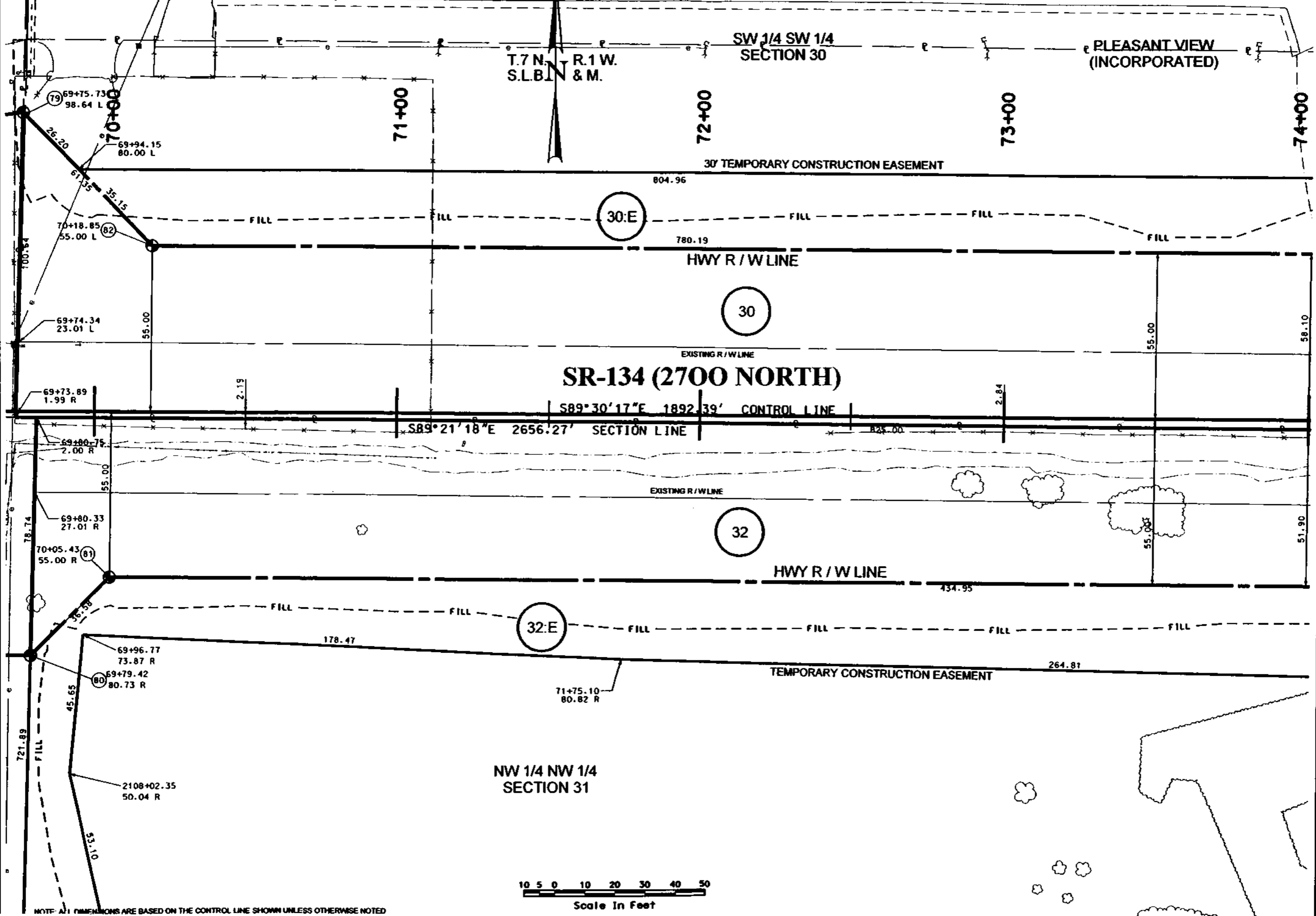
NOTE: ALL DIMENSIONS ARE BASED ON THE CONTROL LINE SHOWN UNLESS OTHERWISE NOTED.

UTAH DEPARTMENT OF TRANSPORTATION
 REGION ONE - OGDEN, UTAH
 RIGHT OF WAY DESIGN

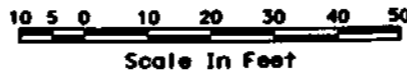
2700 NORTH, I-15 TO WASHINGTON, OGDEN RIGHT OF WAY PLANS PROJECT NUMBER SP-0134(2)11	WEBER COUNTY	RW-25
--	-----------------	-------

NO.	DATE	BY	REVISION

APPROVED: <i>[Signature]</i> DATE: 5/1/82 AUTHORITY: <i>[Signature]</i>	CHECKED: DJF 04/03 DATE:	REVIEWED: DJF 04/03 DATE:
---	-----------------------------	------------------------------



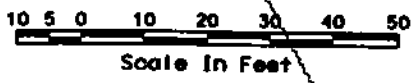
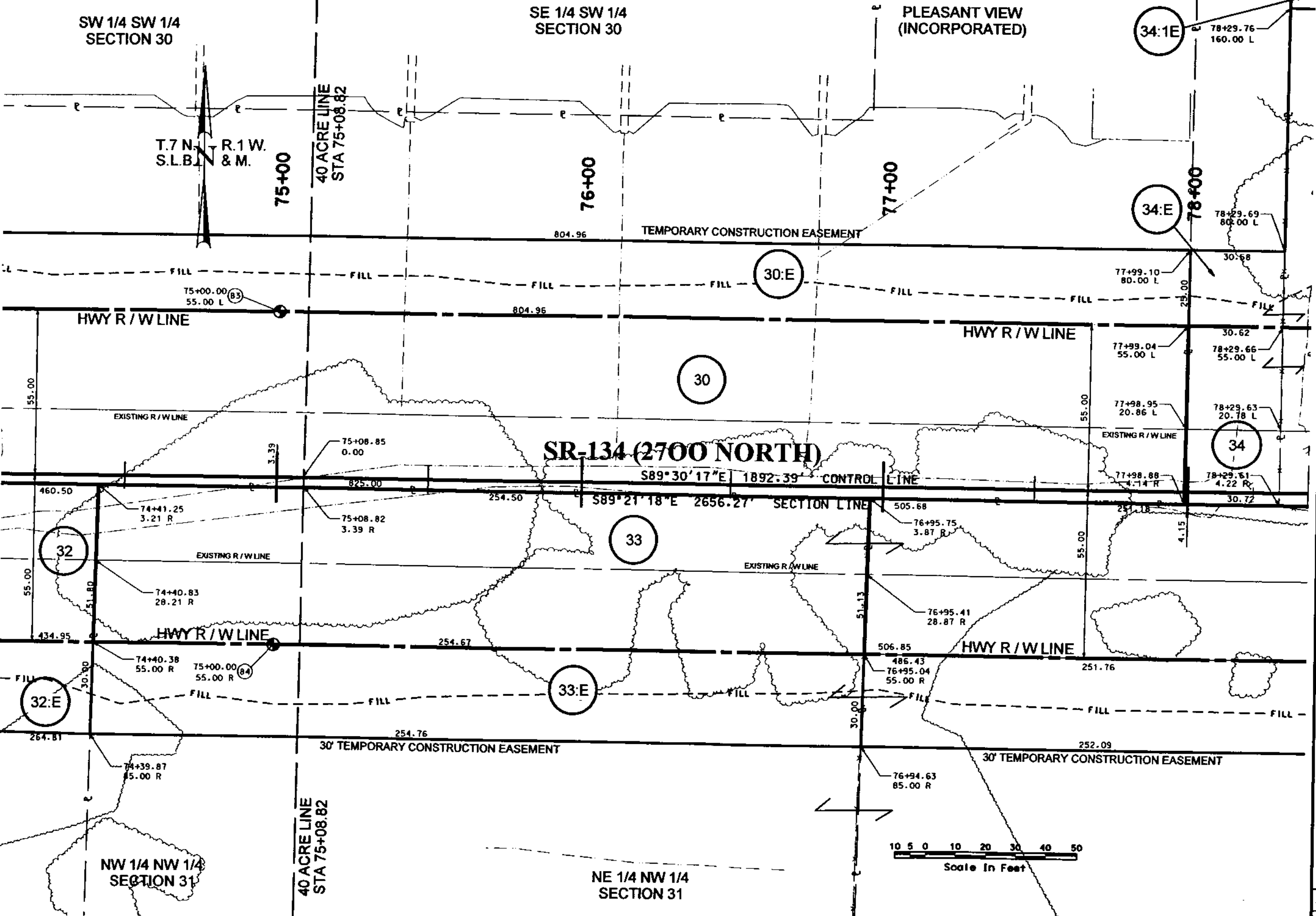
NW 1/4 NW 1/4 SECTION 31



NOTE: ALL DIMENSIONS ARE BASED ON THE CONTROL LINE SHOWN UNLESS OTHERWISE NOTED

UTAH DEPARTMENT OF TRANSPORTATION		ERIDIAN	
REGION ONE - OGDEN, UTAH		RIGHT OF WAY DESIGN	
DESIGNER	SCJ 0403	CHECKER	DJF 0403
DATE	5/1/02	DATE	5/1/02
APPROVED	MBH 0403	CHECK	DJF 0403
DATE	2/28/03	DATE	5/1/02
PROJECT NUMBER	SP-0134(2)11		
2700 NORTH; I-15 TO WASHINGTON, OGDEN		RIGHT OF WAY PLANS	
WEBER COUNTY		RW-27	

NOTE: ALL DIMENSIONS ARE BASED ON THE CONTROL LINE SHOWN UNLESS OTHERWISE NOTED



UTAH DEPARTMENT OF TRANSPORTATION
REGION ONE - OGDEN, UTAH

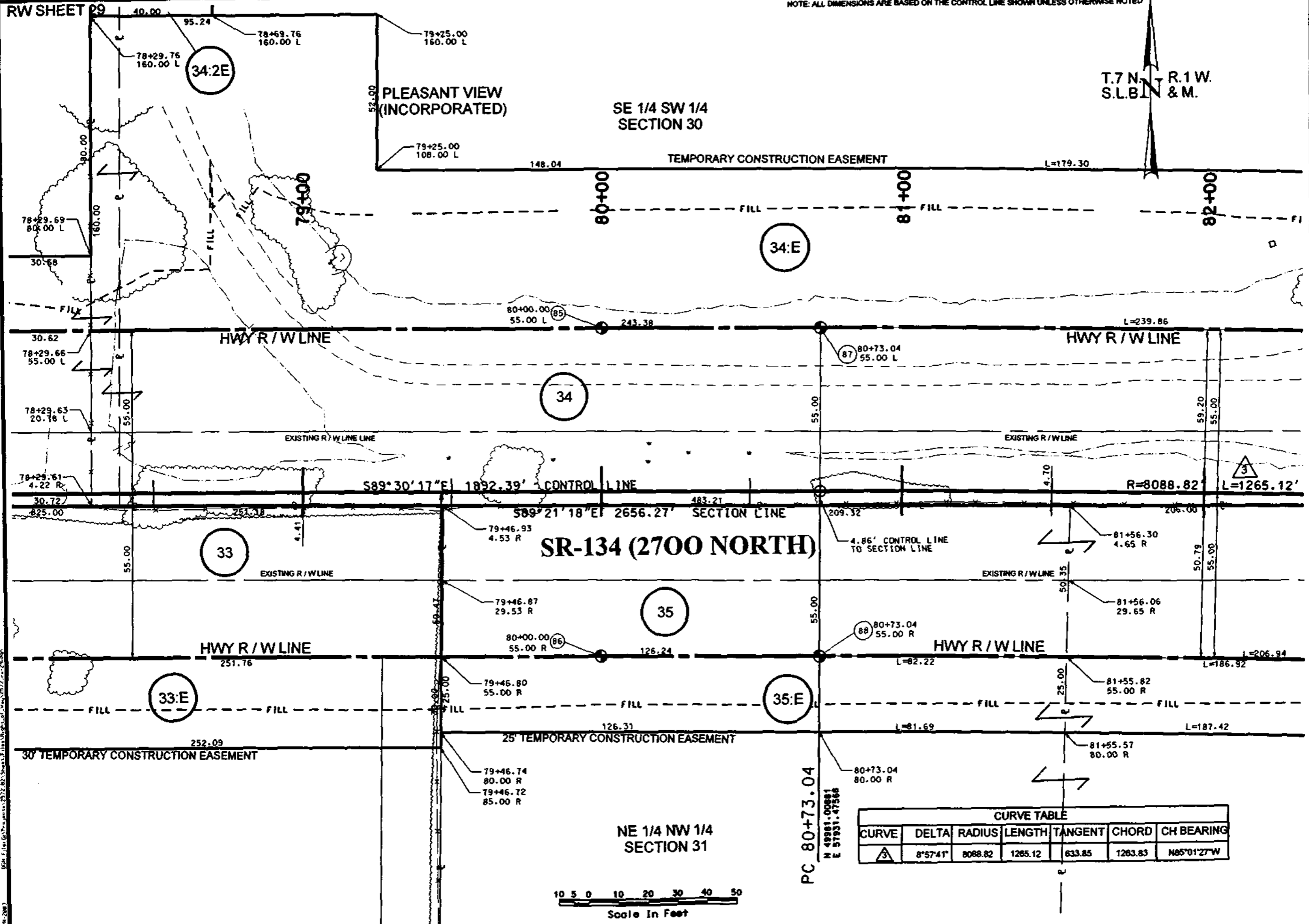
2700 NORTH, I-15 TO
WASHINGTON, OGDEN

RIGHT OF WAY PLANS

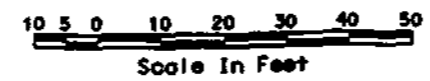
PROJECT NUMBER: SP-0134(2)11

WEBER COUNTY	
APPROVAL SECTION:	DATE:
DESIGN:	SCJ 04/03
CHECK:	DJF 04/03
DESIGN:	MBH 04/03
CHECK:	DJF 04/03
DATE:	
DATE:	

NO.	DATE	REVISIONS
1		ORIGINAL SUBMISSION FOR AUTHORIZATION
2		
3		
4		
5		



CURVE TABLE						
CURVE	DELTA	RADIUS	LENGTH	TANGENT	CHORD	CH BEARING
△	$8^{\circ}57'41''$	8088.82	1265.12	633.85	1263.83	$N85^{\circ}01'27''W$



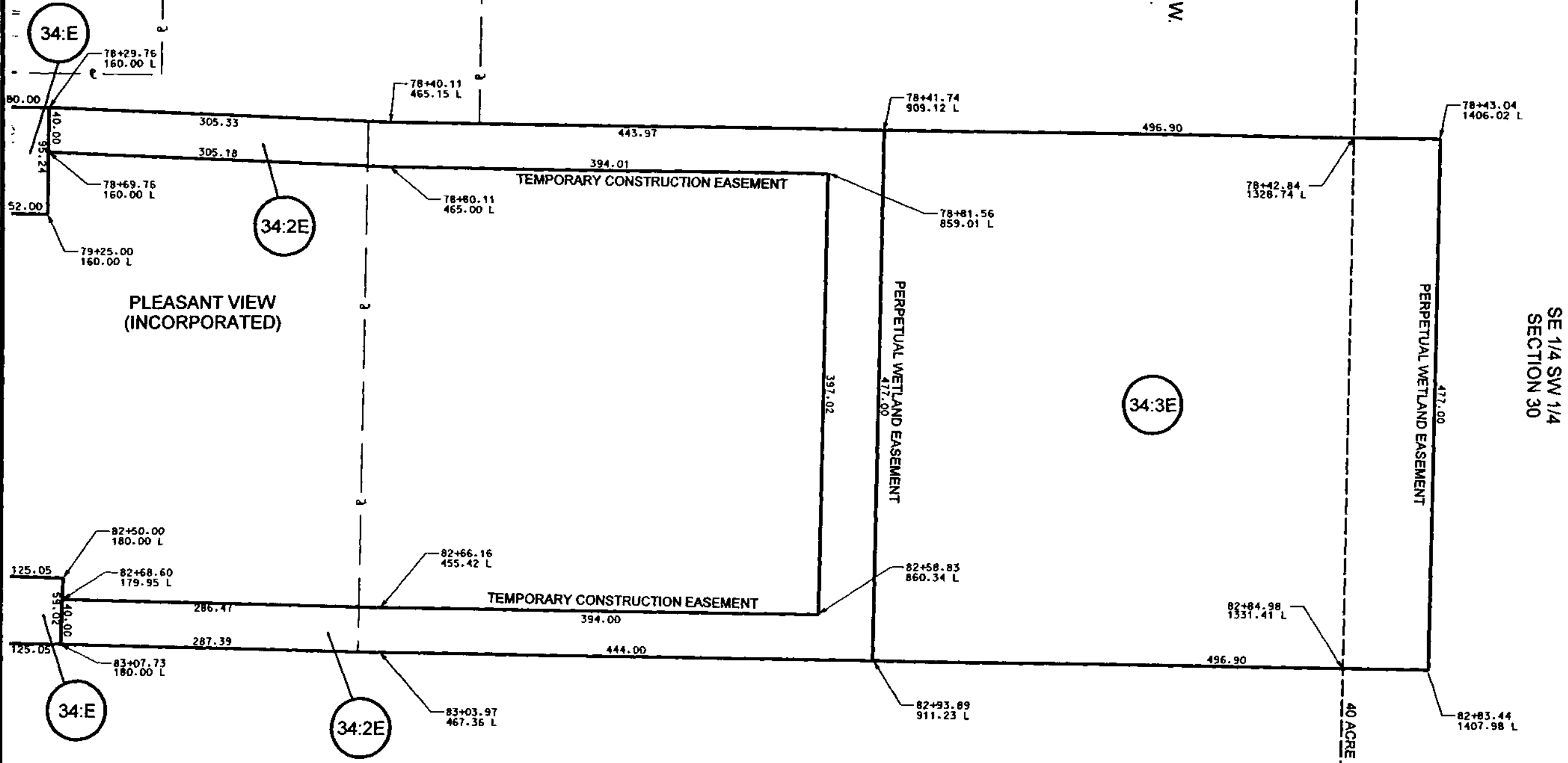

T.7 N. R.1 W.
S.L.B. & M.

UTAH DEPARTMENT OF TRANSPORTATION
REGION ONE - OGDEN, UTAH
RIGHT OF WAY DESIGN

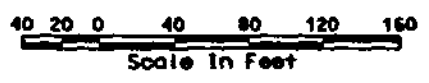
2700 NORTH, 1-15 TO WASHINGTON, OGDEN
RIGHT OF WAY PLANS
PROJECT NUMBER SP-0134(2)11

DESIGNER	SCJ DM/03	CHECK	DJF DM/03	REVIEW	
DRAWN	MBH DM/03	CHECK	DJF DM/03	DATE	
DATE	5/10/07	DATE	5/10/07	DATE	
PROJECT NUMBER	SP-0134(2)11	PROJECT NUMBER	SP-0134(2)11	PROJECT NUMBER	

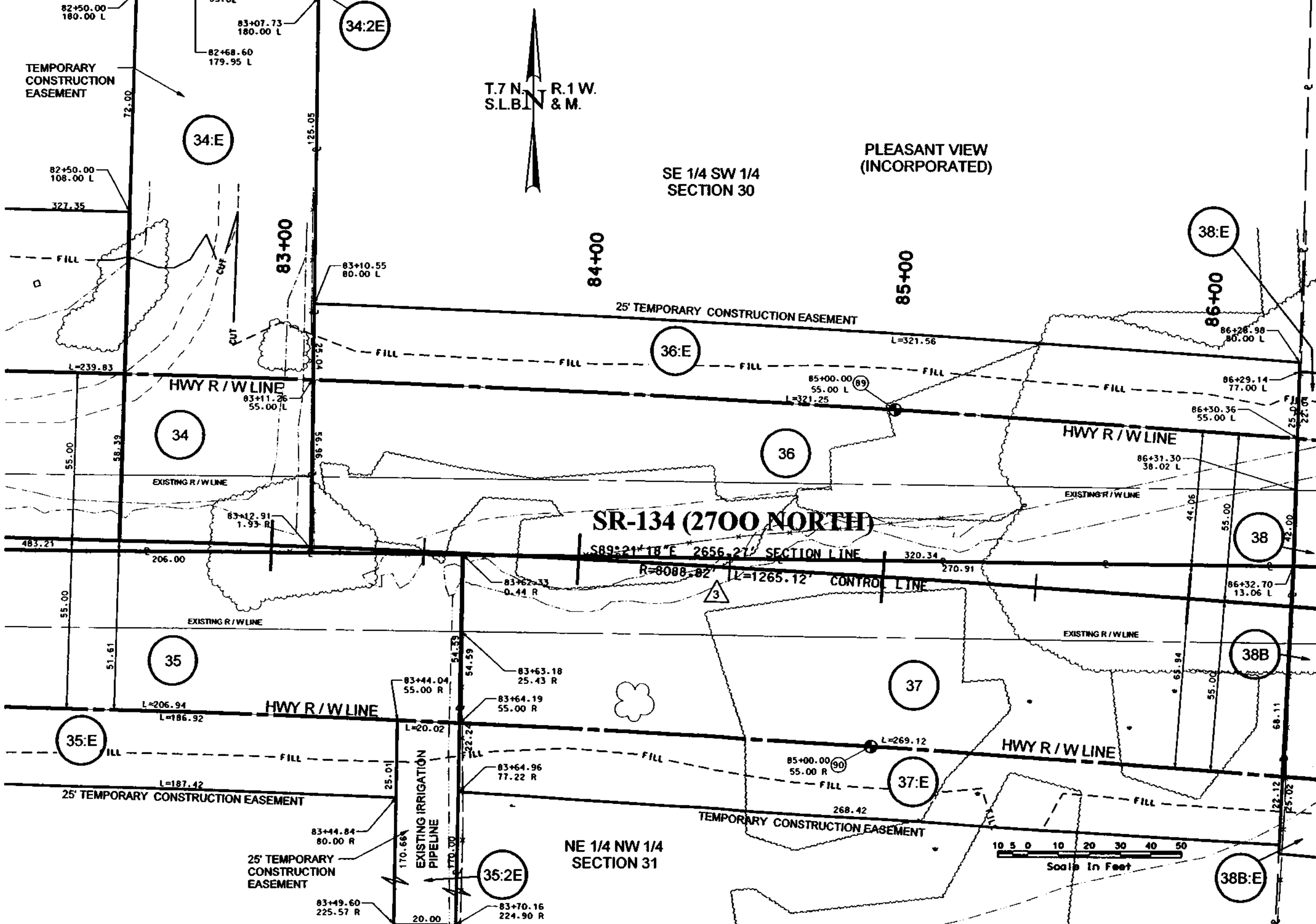
WEBER COUNTY



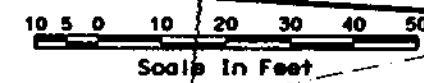
SE 1/4 SW 1/4
SECTION 30



UTAH DEPARTMENT OF TRANSPORTATION REGION ONE - OGDEN, UTAH RIGHT OF WAY DESIGN		REVISIONS	
APPROVAL REGIONAL	DATE	REVIEW	DATE
APPROVED: <i>[Signature]</i>	3/16/22	SCJ	04/01/22
APPROVED: <i>[Signature]</i>	3/16/22	MBH	04/01/22
PROJECT NUMBER	SP-0134(2)11	CHECK	DATE
2700 NORTH, I-15 TO WASHINGTON, OGDEN	RIGHT OF WAY PLANS	CHECK	DATE
WEBER COUNTY		CHECK	DATE



UTAH DEPARTMENT OF TRANSPORTATION		ERIDIAN	
REGION ONE - OGDEN, UTAH		RIGHT OF WAY DESIGN	
DESIGN	SCJ 04/03	CHECK	D/JF 04/03
DRAWN	MBH 04/03	CHECK	D/JF 04/03
DATE	5/1/07	DATE	5/1/07
APPROVED	E.W.	DATE	5/1/07
PROJECT NUMBER	SP-0134(2)11	QUANTITY	
2700 NORTH: I-15 TO WASHINGTON, OGDEN		RIGHT OF WAY PLANS	
WEBER COUNTY			



004 File: G:\p\proj\2572_82_Sheet_30.dwg Date: 5/1/07 10:52:38 AM

86+28.98
80.00 L
86+29.14
77.00 L

87+00

SE 1/4 SW 1/4
SECTION 30

88+00

1/4 SECTION LINE
STA 88+37.92

PLEASANT VIEW
(INCORPORATED)

SW 1/4 SE 1/4
SECTION 30

90+00

TEMPORARY CONSTRUCTION EASEMENT

38:E

89+00.00
55.00 L (91)

90+45.76
77.00 L

HWY R/W LINE

L=444.24

38

EXISTING R/W LINE

88+42.95
55.00 L

EXISTING R/W LINE

S89°21'18"E 2656.27' SECTION LINE 30

S89°28'27"E 2652.24' SECTION LINE

86+32.70
13.06 L

203.79

88+35.33
29.17 L

FOUND 1/4
SECTION
T7N, R1W, S1B&M
N=49,067.55002
E=58,095.29470
88+35.33
29.17 L

SR-134 (2700 NORTH)

88+37.64
4.27 L

88+37.92
0.00

R=8088.82' L=1265.12' CONTROL LINE

EXISTING R/W LINE

EXISTING R/W LINE

86+33.60
11.93 R

55.00

38B

86+35.17
55.00 R

HWY R/W LINE

90+00.00
55.00 R (92)

38B:E

L=669.12

TEMPORARY CONSTRUCTION EASEMENT

88+76.62
80.00 R

89+27.99
70.00 R

131.36

90+60.50
70.00 R

T.7N, R.1W,
S.L.B. & M.

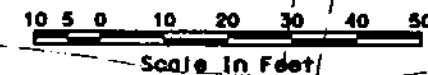
NE 1/4 NW 1/4
SECTION 31

1/4 SECTION LINE
STA 88+37.92

NW 1/4 NE 1/4
SECTION 31

CURVE TABLE

CURVE	DELTA	RADIUS	LENGTH	TANGENT	CHORD	CH BEARING
▲	8°57'41"	8088.82	1265.12	633.85	1263.83	N85°01'27"W



NOTE: ALL DIMENSIONS ARE BASED ON THE CONTROL LINE SHOWN UNLESS OTHERWISE NOTED

UTAH DEPARTMENT OF TRANSPORTATION
REGION ONE - OGDEN, UTAH
RIGHT OF WAY DESIGN

2700 NORTH, I-15 TO
WASHINGTON, OGDEN
RIGHT OF WAY PLANS
PROJECT NUMBER
SP-0134(2)11

WEBER
COUNTY

NO.	DATE	BY	REVISIONS

REVISION	DATE	BY	DESCRIPTION

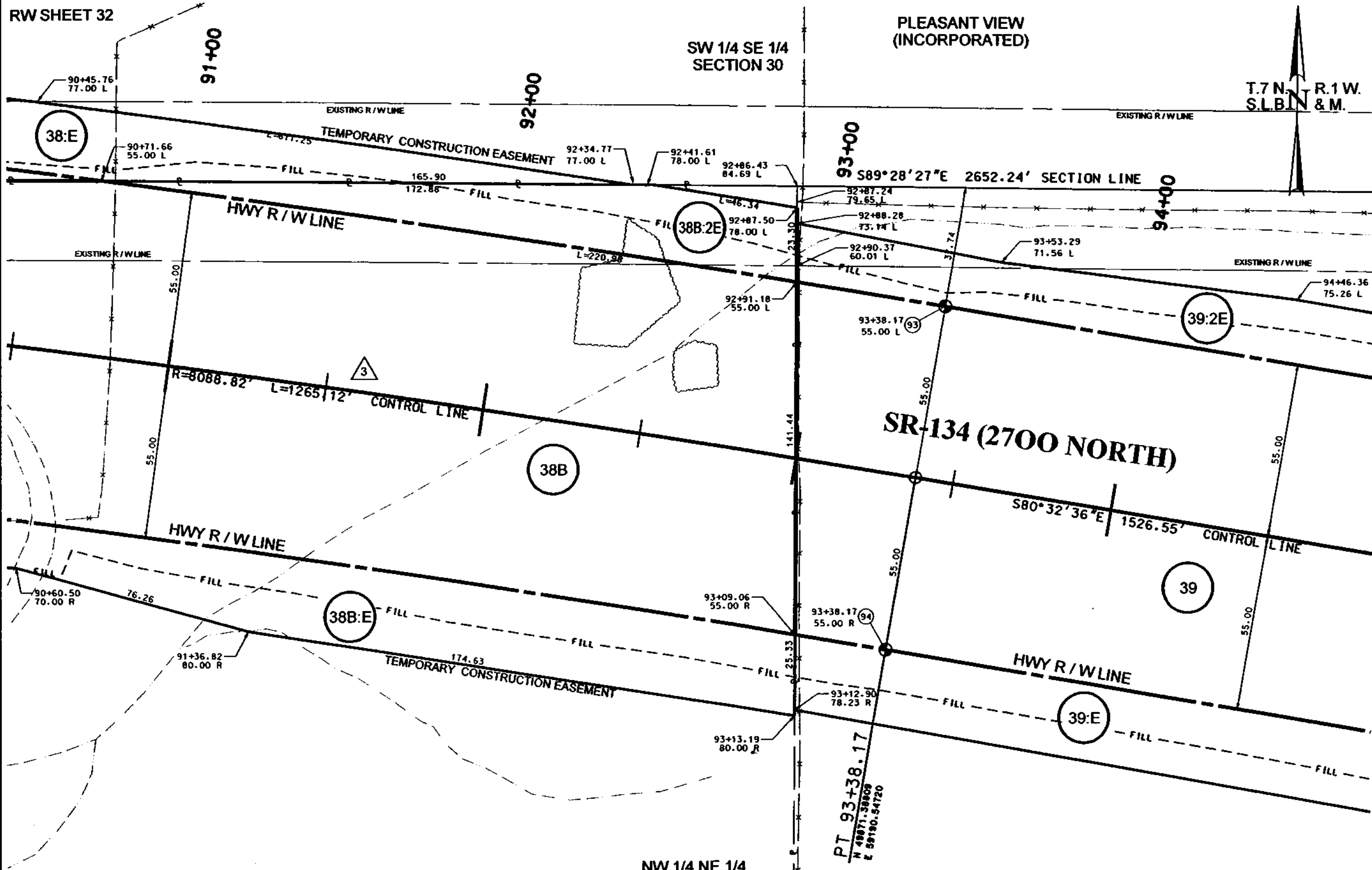
DESIGN	CHECK	DATE	BY
SCJ 04/03	DJF 04/03		
MBH 04/03	DJF 04/03		

R/W-31

PLEASANT VIEW
(INCORPORATED)

SW 1/4 SE 1/4
SECTION 30

T.7N. R.1W.
S.L.B.N & M.



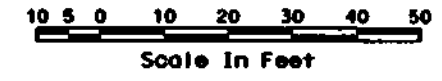
R=8088.82' L=1265.12' CONTROL LINE

SR-134 (2700 NORTH)

S80°32'36"E 1526.55' CONTROL LINE

PT 93+38.17
N 49°17'30.00"
E 59190.94720

CURVE TABLE						
CURVE	DELTA	RADIUS	LENGTH	TANGENT	CHORD	CH BEARING
3	8°57'41"	8088.82	1265.12	633.85	1283.83	N85°01'27"W



NW 1/4 NE 1/4
SECTION 31

UTAH DEPARTMENT OF TRANSPORTATION
REGION ONE - OGDEN, UTAH
RIGHT OF WAY DESIGN

2700 NORTH: I-15 TO WASHINGTON, OGDEN
RIGHT OF WAY PLANS
PROJECT NUMBER: SP-0134(2)11

WEBER COUNTY

NO.	DATE	BY	REVISIONS

DESIGNED BY: SCJ 04/03
CHECKED BY: DJF 04/03
DRAWN BY: MBH 04/03
CHECKED BY: DJF 04/03

APPROVED BY: [Signature] DATE: 4/10/03
APPROVED BY: [Signature] DATE: 4/10/03

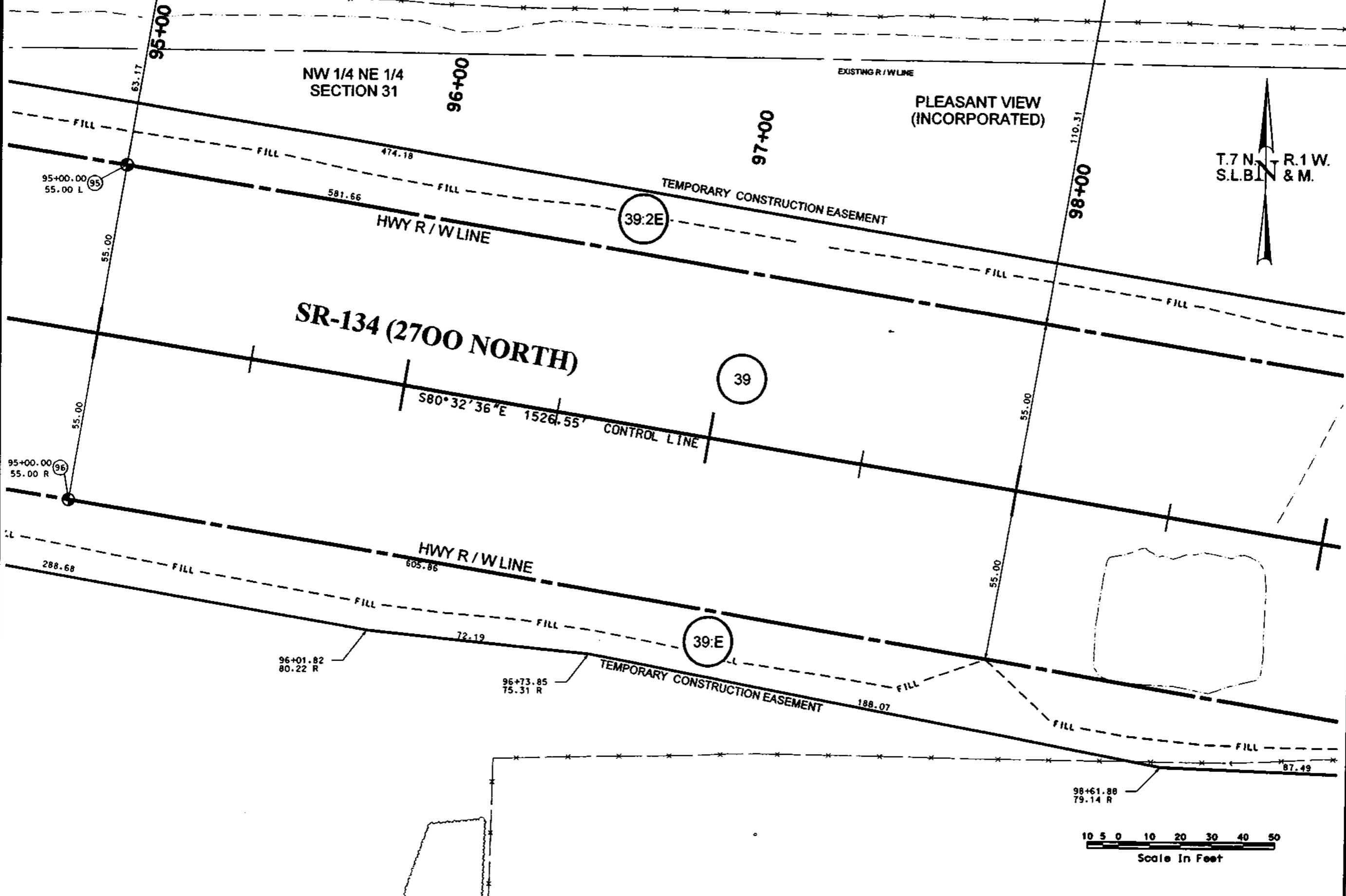
NOTE: ALL DIMENSIONS ARE BASED ON THE CONTROL LINE SHOWN UNLESS OTHERWISE NOTED

589°28'27"E 2652.24' SECTION LINE

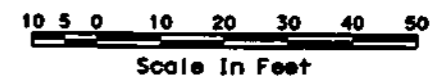
NW 1/4 NE 1/4 SECTION 31

PLEASANT VIEW (INCORPORATED)

T.7N R.1W S.L.B. & M.



NOTE: ALL DIMENSIONS ARE BASED ON THE CONTROL LINE SHOWN UNLESS OTHERWISE NOTED



UTAH DEPARTMENT OF TRANSPORTATION
 REGION ONE - OGDEN, UTAH
 RIGHT OF WAY DESIGN

2700 NORTH: 1-15 TO WASHINGTON, OGDEN
 RIGHT OF WAY PLANS
 PROJECT NUMBER: SP-0134(2)11

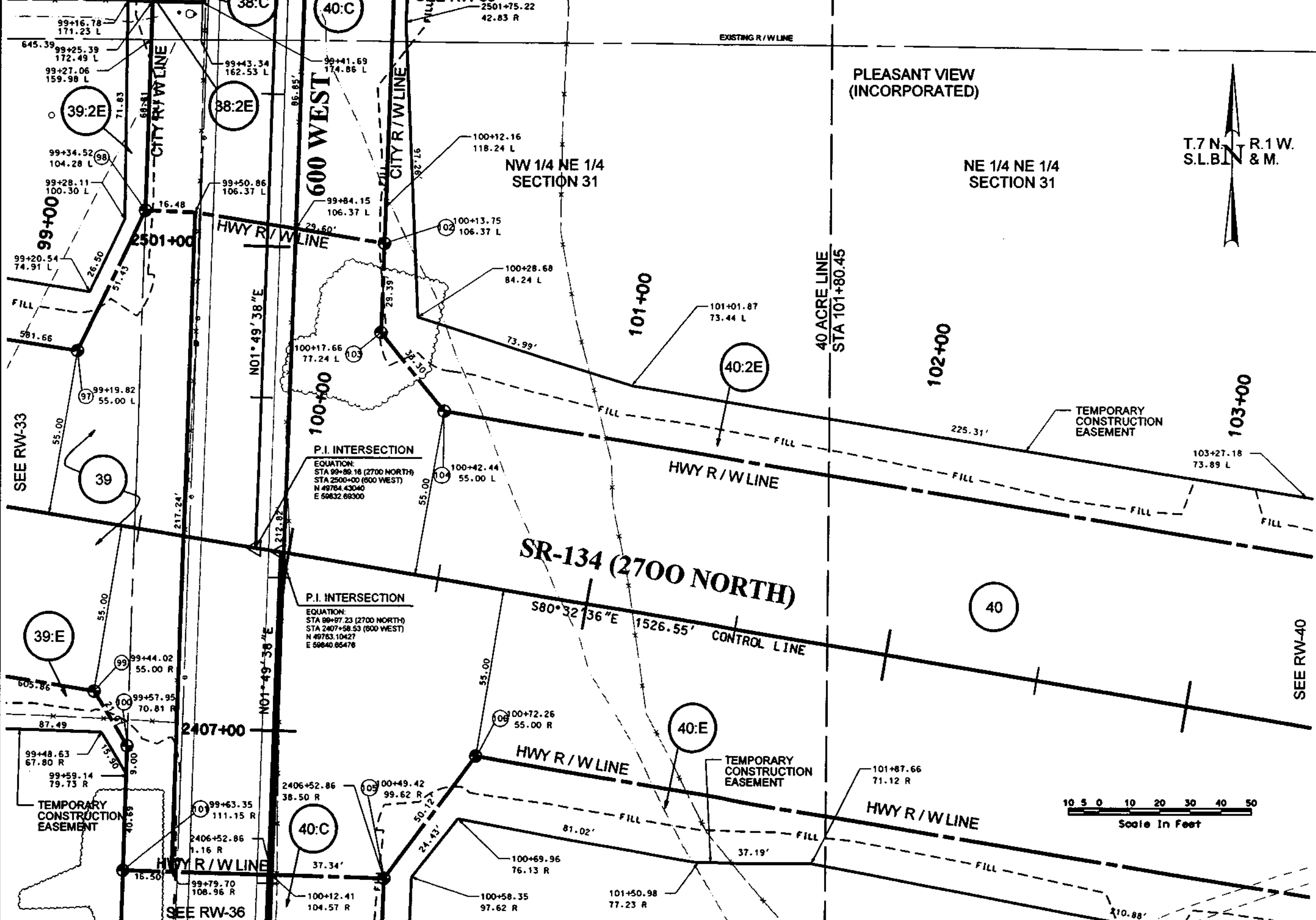
WEBER COUNTY

DESIGN	SCJ 04/03	CHECK	D/JF 04/03	REVIEW	
DRAWN	MBH 04/03	CHECK	D/JF 04/03	DATE	
DATE	2/16/03	DATE	2/16/03	DATE	
APPROVED	[Signature]	DATE	2/16/03	DATE	

APPROVALS:

NO.	DATE	BY	REMARKS

ORIGINAL SUBMISSION FOR AUTHORIZATION

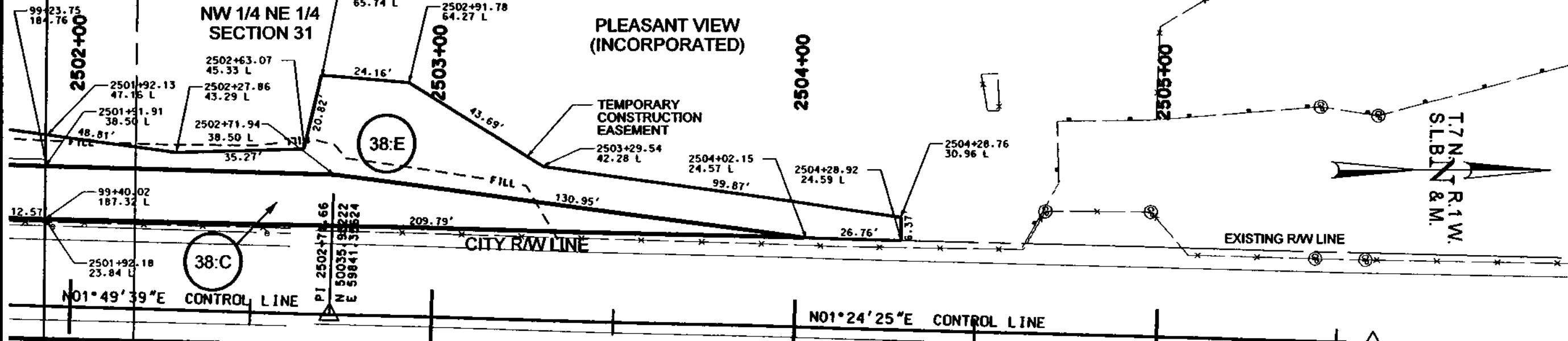


UTAH DEPARTMENT OF TRANSPORTATION REGION ONE - OGDEN, UTAH RIGHT OF WAY DESIGN		DATE: 04/03	BY: [Signature]
DESIGN: SCJ 04/03	CHECK: DJF 04/03	REVIEW: [Signature]	DATE: 04/03
DRAWN: MBH 04/03	CHECK: DJF 04/03	DATE: 04/03	BY: [Signature]
QUANT: [Blank]	DATE: [Blank]	BY: [Blank]	DATE: [Blank]
PROJECT NUMBER: SP-0134(2)11	WEBER COUNTY	2700 NORTH, I-15 TO WASHINGTON, OGDEN RIGHT OF WAY PLANS	

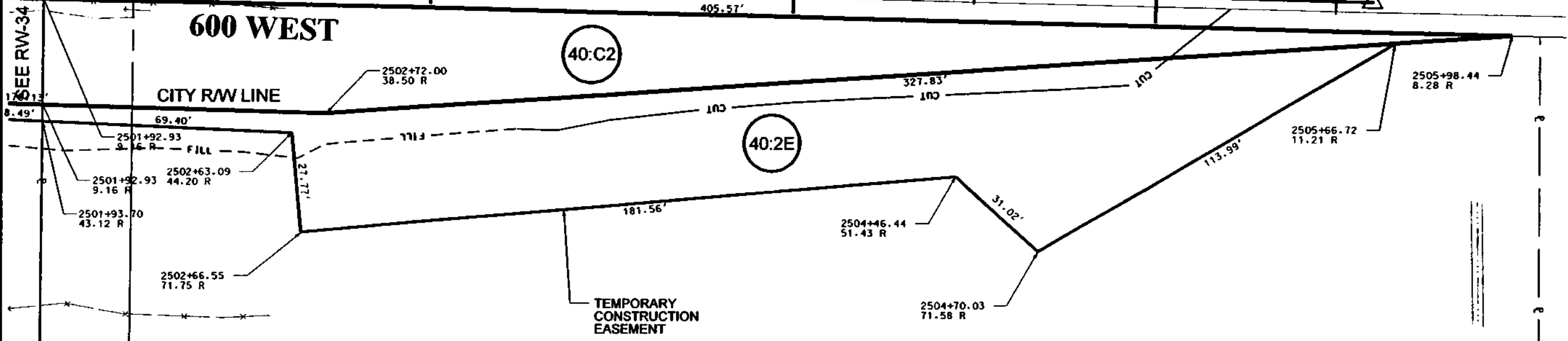
RW SHEET 35

NW 1/4 NE 1/4 SECTION 31

PLEASANT VIEW (INCORPORATED)

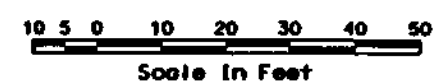


600 WEST



NW 1/4 NE 1/4 SECTION 31

PLEASANT VIEW (INCORPORATED)



UTAH DEPARTMENT OF TRANSPORTATION REGION ONE - OGDEN, UTAH		RIGHT OF WAY DESIGN	
DESIGN	SCJ 04/03	CHECK	DJF 04/03
DRAWN	MBH 04/03	CHECK	DJF 04/03
APPROVED	[Signature]	DATE	5/1/03
PROJECT NUMBER	SP-0134(2)11		
2700 NORTH, I-15 TO WASHINGTON, OGDEN			
RIGHT OF WAY PLANS			
WEBER COUNTY			

D:\n\p\proj\2572_02_Sheet_Plan\Right_of_Way\2572_02.dwg

2406+00

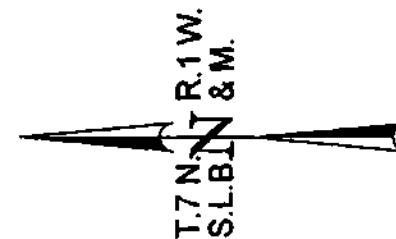
NE 1/4 NE 1/4 SECTION 31

2405+00

2404+00

2403+00

PLEASANT VIEW (INCORPORATED)



TEMPORARY CONSTRUCTION EASEMENT

40:E

2402+34.25
47.82 R

419.41' CITY RW LINE

SEE RW-34

600 WEST

40:C

SEE RW-38

EXISTING RW LINE S01°49'39"W CONTROL LINE

62:C

CITY RW LINE
EXISTING RW LINE

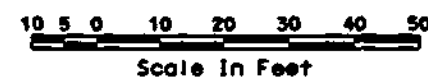
62:E

TEMPORARY CONSTRUCTION EASEMENT

2402+76.62
53.31 L

2404+81.48
30.87 L
2404+81.46
31.84 L
2404+81.39
38.50 L
2404+81.31
45.80 L
2404+81.28
49.52 L

2403+54.20
43.00 L



UTAH DEPARTMENT OF TRANSPORTATION REGION ONE - OGDEN, UTAH		MERIDIAN	
RIGHT OF WAY DESIGN			
DESIGN	SCJ 04/03	CHECK	D/JF 04/03
DRAWN	MBH 04/03	CHECK	D/JF 04/03
DATE	4/1/07	DATE	4/1/07
APPROVED	[Signature]	DATE	3/23/07
PROJECT NUMBER	SP-0134(2)11		
2700 NORTH, I-15 TO WASHINGTON, OGDEN RIGHT OF WAY PLANS			
WEBER COUNTY			

004 - 1/4" dia. pins used in 2007. 827 - Street, E. lines & Right of Way, 1/2" = 30'

T.7 N. S.L.B. R.1 W. & M.

NW 1/4 NE 1/4 SECTION 31

2600+50

62:E

62

S88°34'51"E CONTROL LINE

2550 NORTH

SEE RW-38

EXISTING RW LINE

PLEASANT VIEW CITY CORPORATE LIMIT

HARRISVILLE CITY CORPORATE LIMIT

HWY RW LINE

CUT 129.64

287.01

319.86

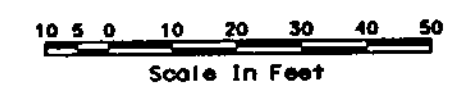
645.00'

2599+85.88
33.37 L

2596+66.02
34.20 L

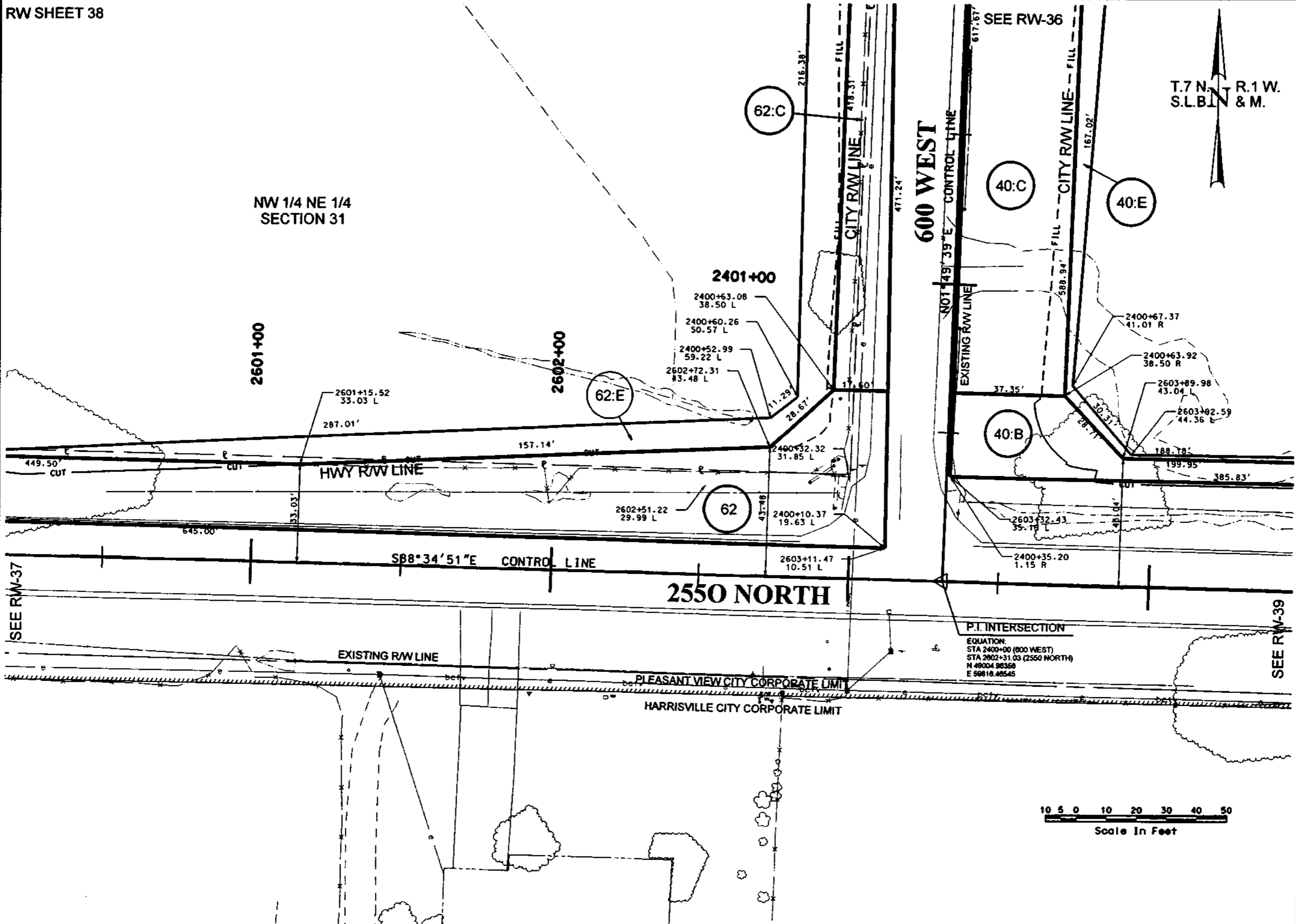
2596+66.47
12.20 L

22.01'



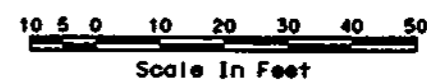
UTAH DEPARTMENT OF TRANSPORTATION REGION ONE - OGDEN, UTAH		DESIGN	SCJ 04/03	CHECK	DJF 04/03	REVIEW	
RIGHT OF WAY DESIGN		DRAWN	MBH 04/03	CHECK	DJF 04/03	DATE	
APPROVAL	DATE	APPROVED	DATE	APPROVED	DATE	APPROVED	DATE
RECORD	1/16/03	1/16/03	1/16/03	1/16/03	1/16/03	1/16/03	1/16/03
PROJECT NUMBER	2700 NORTH, I-15 TO WASHINGTON, OGDEN		RIGHT OF WAY PLANS		SP-0134(2)11		
COUNTY	WEBER						

D:\Projects\2072-02\Sheet1.dwg



T.7 N. S.L.B. & M. R.1 W. & M.

P.I. INTERSECTION
 EQUATION:
 STA 2400+00 (600 WEST)
 STA 2602+31.03 (2550 NORTH)
 N 49004.96356
 E 59816.48545



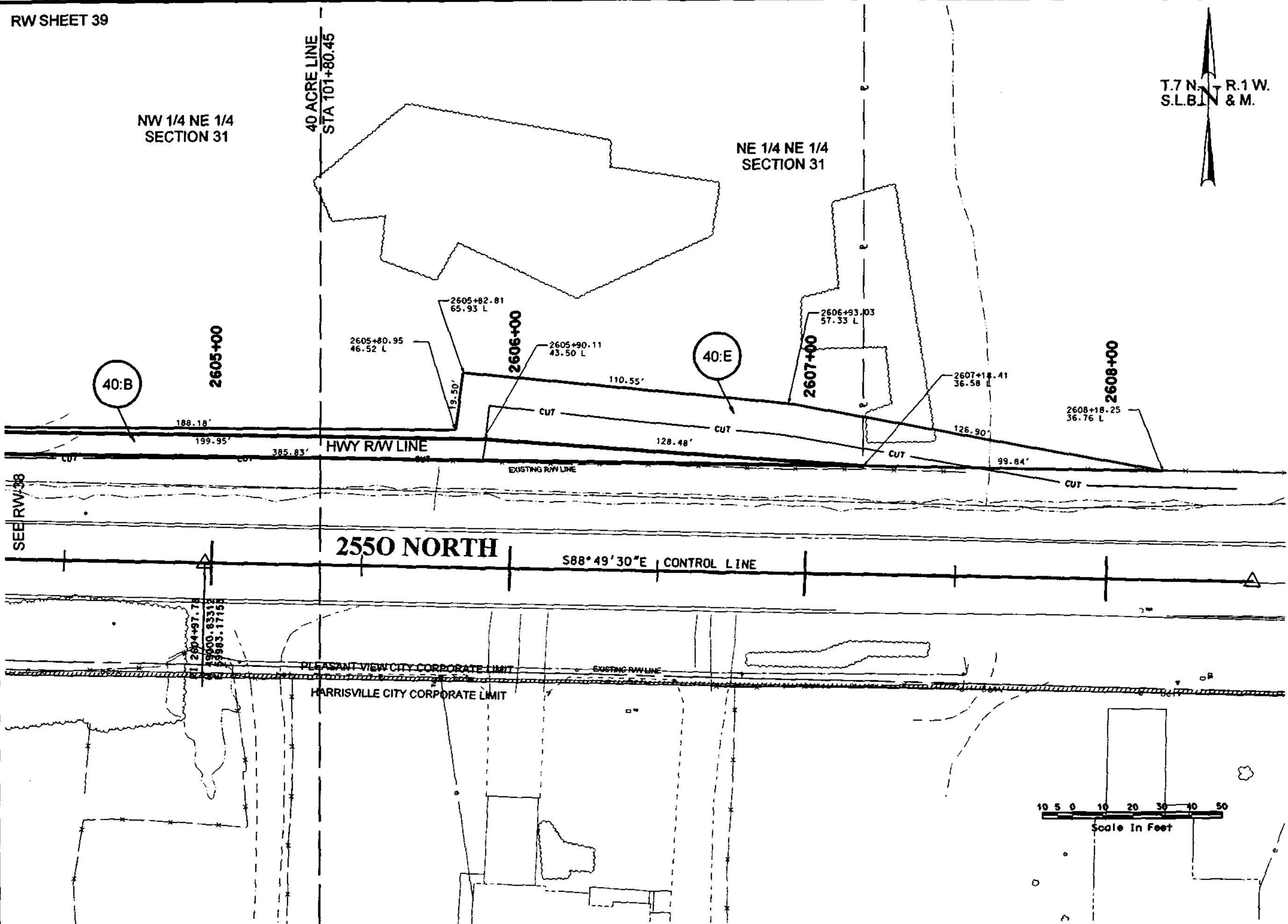
UTAH DEPARTMENT OF TRANSPORTATION REGION ONE - OGDEN, UTAH		MERIDIAN	
RIGHT OF WAY DESIGN		DESIGN	SCJ 04/03
CHECK		DJF 04/03	REVIEW
DATE		DATE	DATE
APPROVAL RECORD		DATE	DATE
APPROVED		DATE	DATE
PROJECT NUMBER		REVISIONS	
2700 NORTH; I-15 TO WASHINGTON, OGDEN		DATE	
RIGHT OF WAY PLANS		DATE	
PROJECT NUMBER		DATE	
SP-0134(2)11		DATE	
WEBER COUNTY		DATE	

NW 1/4 NE 1/4 SECTION 31

40 ACRE LINE
STA 101+80.45

NE 1/4 NE 1/4 SECTION 31

T.7N R.1W.
S.L.B. & M.



SEE RW 38

2550 NORTH

S88° 49' 30" E CONTROL LINE

PLEASANT VIEW CITY CORPORATE LIMIT

HARRISVILLE CITY CORPORATE LIMIT



UTAH DEPARTMENT OF TRANSPORTATION
REGION ONE - OGDEN, UTAH
RIGHT OF WAY DESIGN

2700 NORTH: I-15 TO
WASHINGTON, OGDEN
RIGHT OF WAY PLANS

PROJECT NUMBER
SP-0134(2)11

WEBER
COUNTY

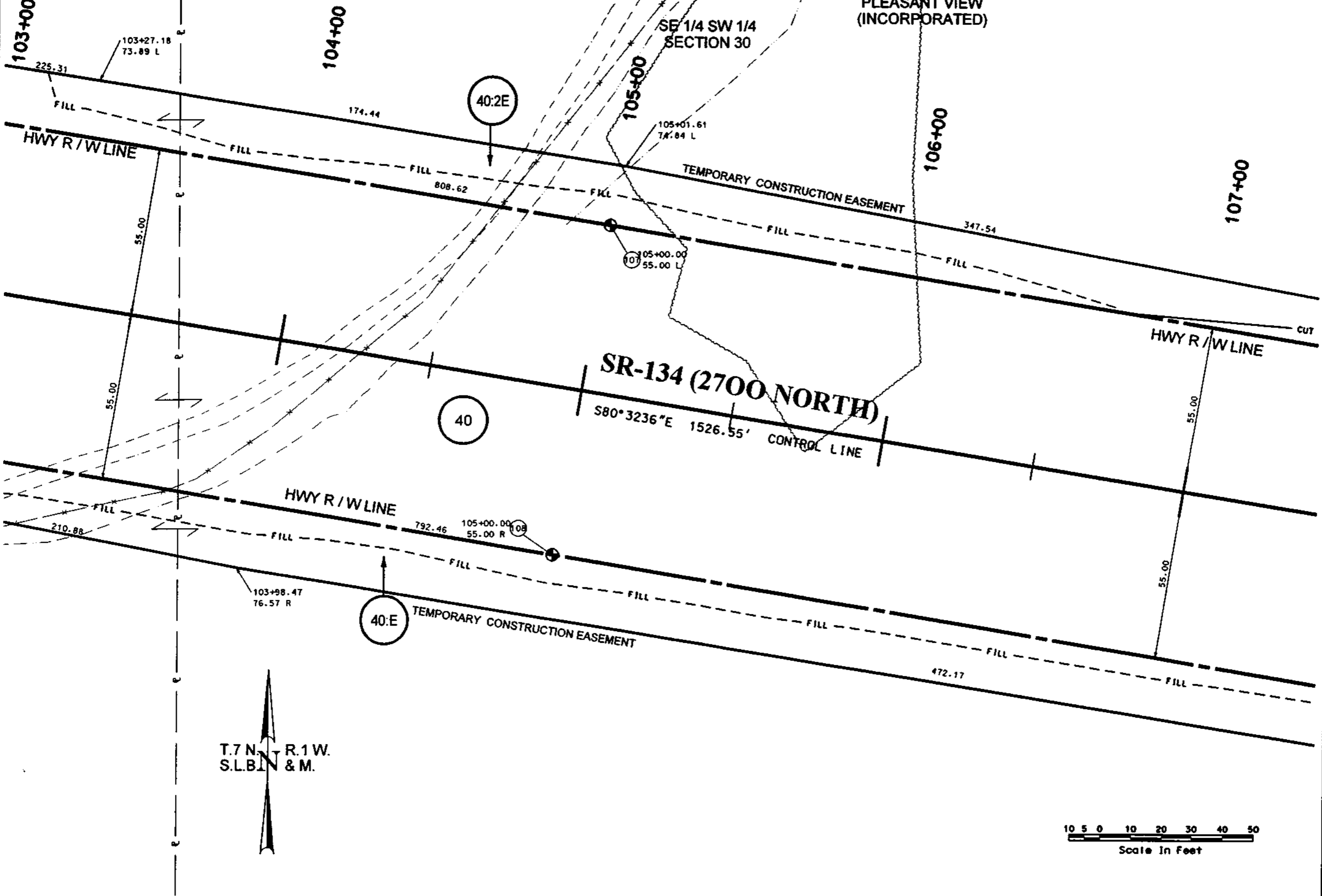
DESIGN: SCJ 04/03
CHECK: DJF 04/03
DATE: 04/03

DRAWN: MBH 04/03
CHECK: DJF 04/03
DATE: 04/03

APPROVAL: [Signature]
DATE: 04/03

NO.	DATE	BY	REVISIONS

D:\p1\104\104\Project\112972_02\Sheet\Final\Right of Way\2972_02.dwg



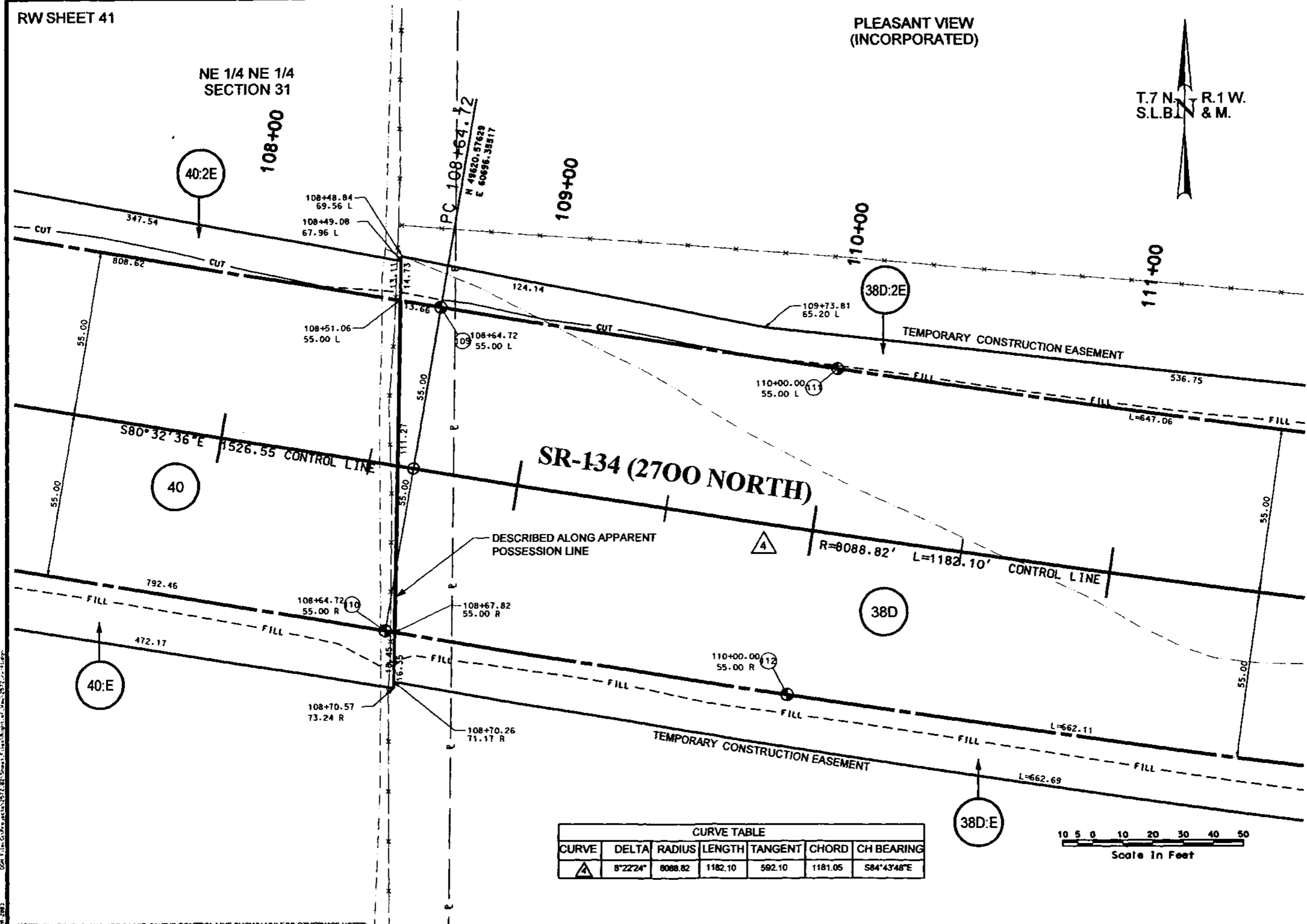
NOTE: ALL DIMENSIONS ARE BASED ON THE CONTROL LINE SHOWN UNLESS OTHERWISE NOTED

UTAH DEPARTMENT OF TRANSPORTATION		ERIDIAN	
REGION ONE - OGDEN, UTAH		RIGHT OF WAY DESIGN	
DESIGNER	SCJ 04/03	CHECKER	DJF 04/03
DRAWN	MBH 04/03	CHECKER	DJF 04/03
APPROVED	[Signature]	DATE	10/12/11
PROJECT NUMBER	SP-0134(2)11		
2700 NORTH, I-15 TO WASHINGTON, OGDEN			
RIGHT OF WAY PLANS			
WEBER COUNTY			

PLEASANT VIEW
(INCORPORATED)

NE 1/4 NE 1/4
SECTION 31

T.7 N. R.1 W.
S.L.B. & M.

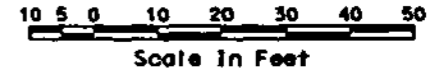


SR-134 (2700 NORTH)

TEMPORARY CONSTRUCTION EASEMENT

TEMPORARY CONSTRUCTION EASEMENT

CURVE TABLE						
CURVE	DELTA	RADIUS	LENGTH	TANGENT	CHORD	CH BEARING
△	8°22'24"	8088.82	1182.10	592.10	1181.05	S84°43'48"E



UTAH DEPARTMENT OF TRANSPORTATION
REGION ONE - OGDEN, UTAH
RIGHT OF WAY DESIGN

2700 NORTH; I-15 TO WASHINGTON, OGDEN
RIGHT OF WAY PLANS
PROJECT NUMBER: SP-0134(2)11

WEBER COUNTY

DESIGNER	SCJ 04/03	CHECKER	DJF 04/03	REVIEWER	
DRAWN	MBH 04/03	CHECKER	DJF 04/03	DATE	
APPROVED		DATE		DATE	

REVISIONS

NO.	DATE	DESCRIPTION

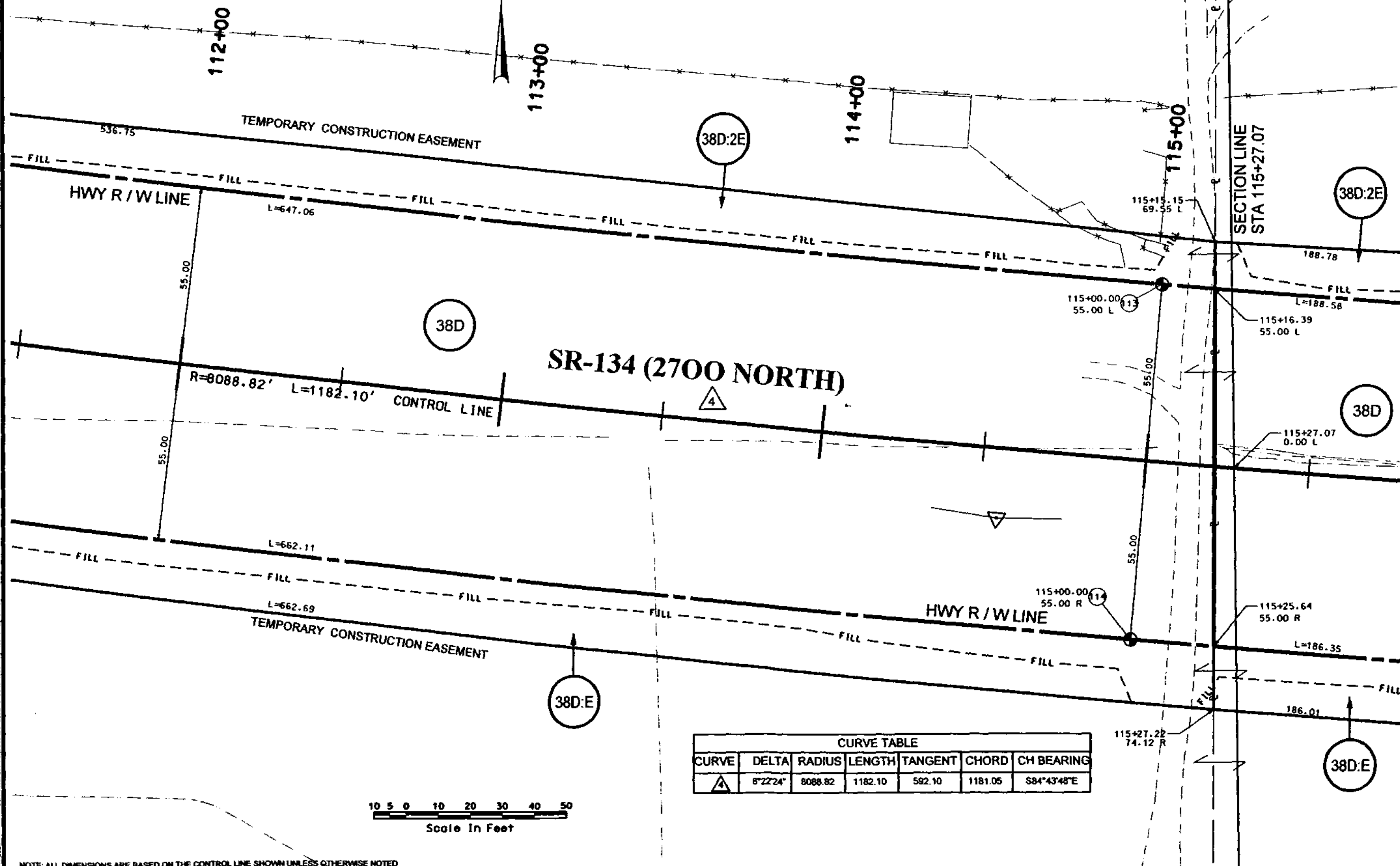
NOTE: ALL DIMENSIONS ARE BASED ON THE CONTROL LINE SHOWN UNLESS OTHERWISE NOTED

PLEASANT VIEW
(INCORPORATED)

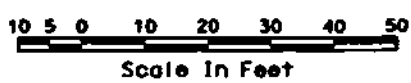
NE 1/4 NE 1/4
SECTION 31

NW 1/4 NW 1/4
SECTION 32

T.7 N. R.1 W.
S.L.B. & M.



CURVE TABLE						
CURVE	DELTA	RADIUS	LENGTH	TANGENT	CHORD	CH BEARING
	6°22'24"	8088.82	1182.10	582.10	1181.05	S84°43'48"E



NOTE: ALL DIMENSIONS ARE BASED ON THE CONTROL LINE SHOWN UNLESS OTHERWISE NOTED

UTAH DEPARTMENT OF TRANSPORTATION
REGION ONE - OGDEN, UTAH
RIGHT OF WAY DESIGN

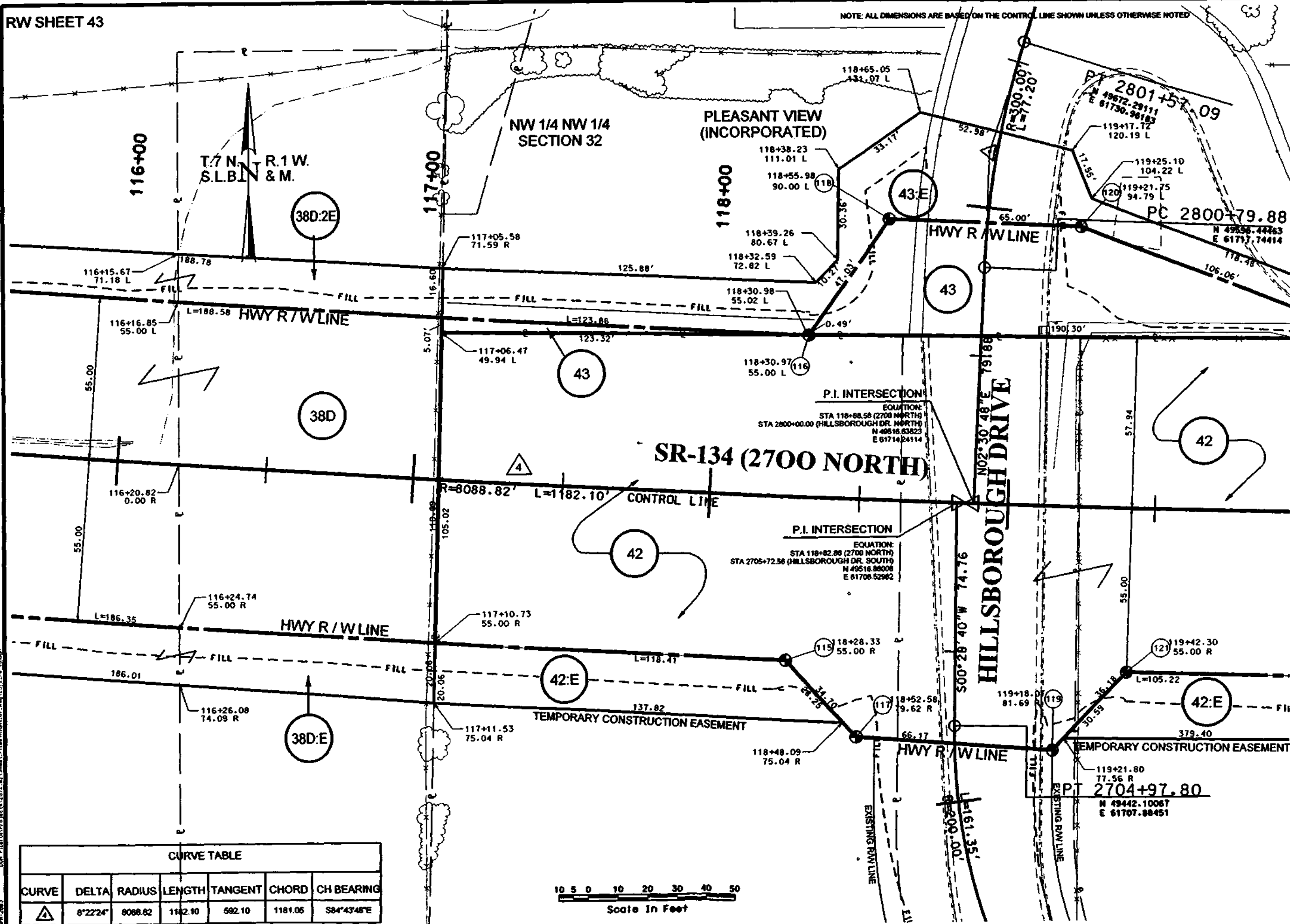
2700 NORTH: I-15 TO WASHINGTON, OGDEN
RIGHT OF WAY PLANS
PROJECT NUMBER: SP-0134(2)11

WEBER COUNTY

DESIGNER	DATE	BY
SCJ 04/03	04/03	DJF
REVIEWER	DATE	BY
MBH 04/03	04/03	DJF
CHECKER	DATE	BY
SCJ 04/03	04/03	DJF
APPROVED	DATE	BY
	04/03	C. D.

SECTION LINE STA 115+27.07

NOTE: ALL DIMENSIONS ARE BASED ON THE CONTROL LINE SHOWN UNLESS OTHERWISE NOTED



CURVE TABLE

CURVE	DELTA	RADIUS	LENGTH	TANGENT	CHORD	CH BEARING
△	8°22'24"	8088.82	1182.10	592.10	1181.05	S84°43'48"E



UTAH DEPARTMENT OF TRANSPORTATION
 REGION ONE - OGDEN, UTAH
 RIGHT OF WAY DESIGN

2700 NORTH, I-15 TO WASHINGTON, OGDEN
 RIGHT OF WAY PLANS
 PROJECT NUMBER: SP-0134(2)11

APPROVED: 5/16/07
 DATE: 5/16/07

DESIGNED BY: SCJ 04/03
 CHECKED BY: DJF 04/03

DRAWN BY: MBH 04/03
 CHECKED BY: DJF 04/03

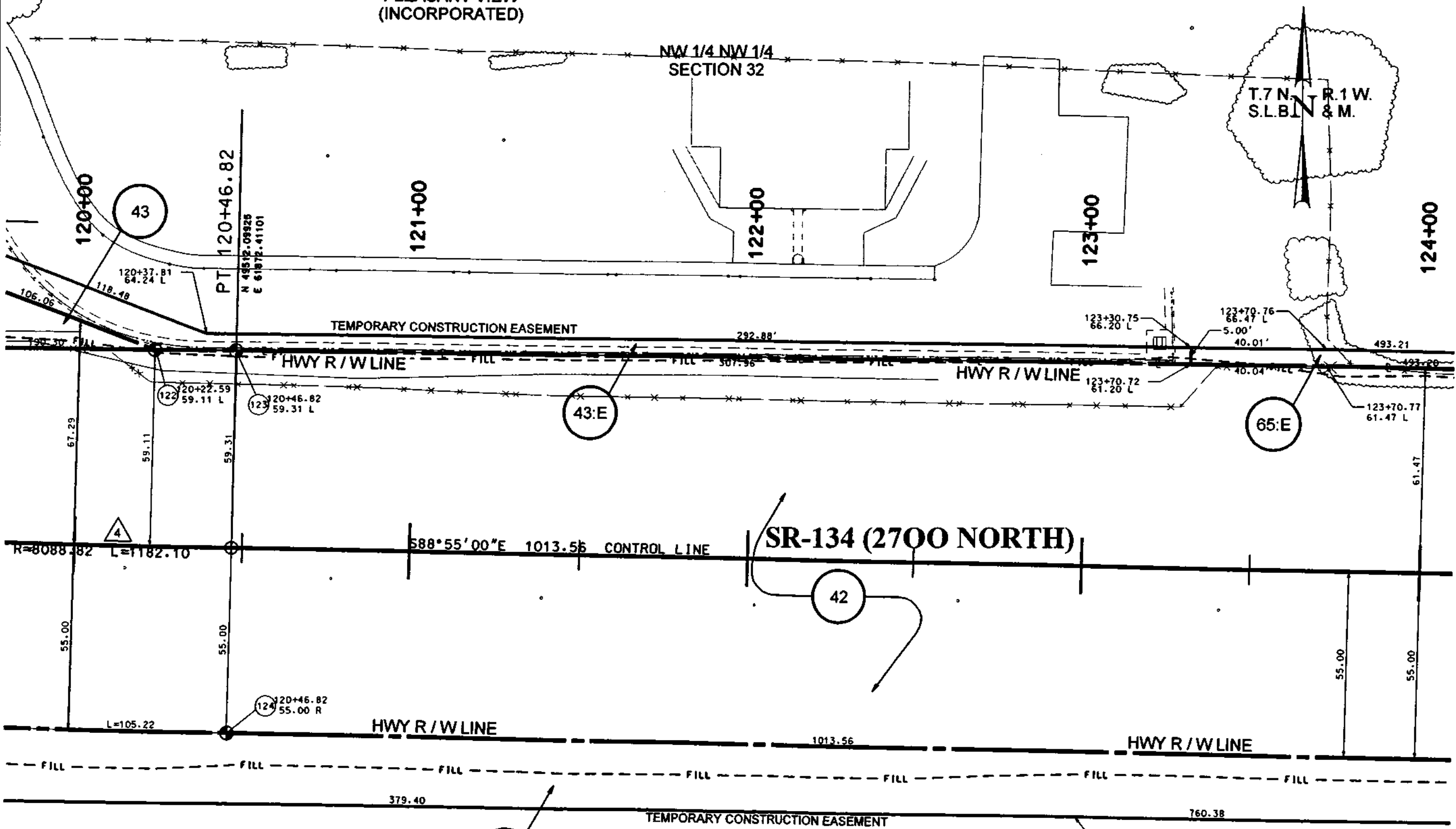
DATE: 5/16/07

PROJECT NUMBER: SP-0134(2)11

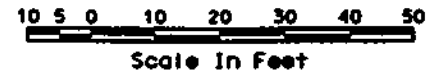
PLEASANT VIEW
(INCORPORATED)

NW 1/4 NW 1/4
SECTION 32

T.7 N. R.1 W.
S.L.B. & M.




CURVE TABLE						
CURVE	DELTA	RADIUS	LENGTH	TANGENT	CHORD	CH BEARING
△	8°22'24"	8068.82	1182.10	592.10	1181.05	S84°43'48"E



NOTE: ALL DIMENSIONS ARE BASED ON THE CONTROL LINE SHOWN UNLESS OTHERWISE NOTED

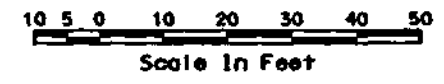
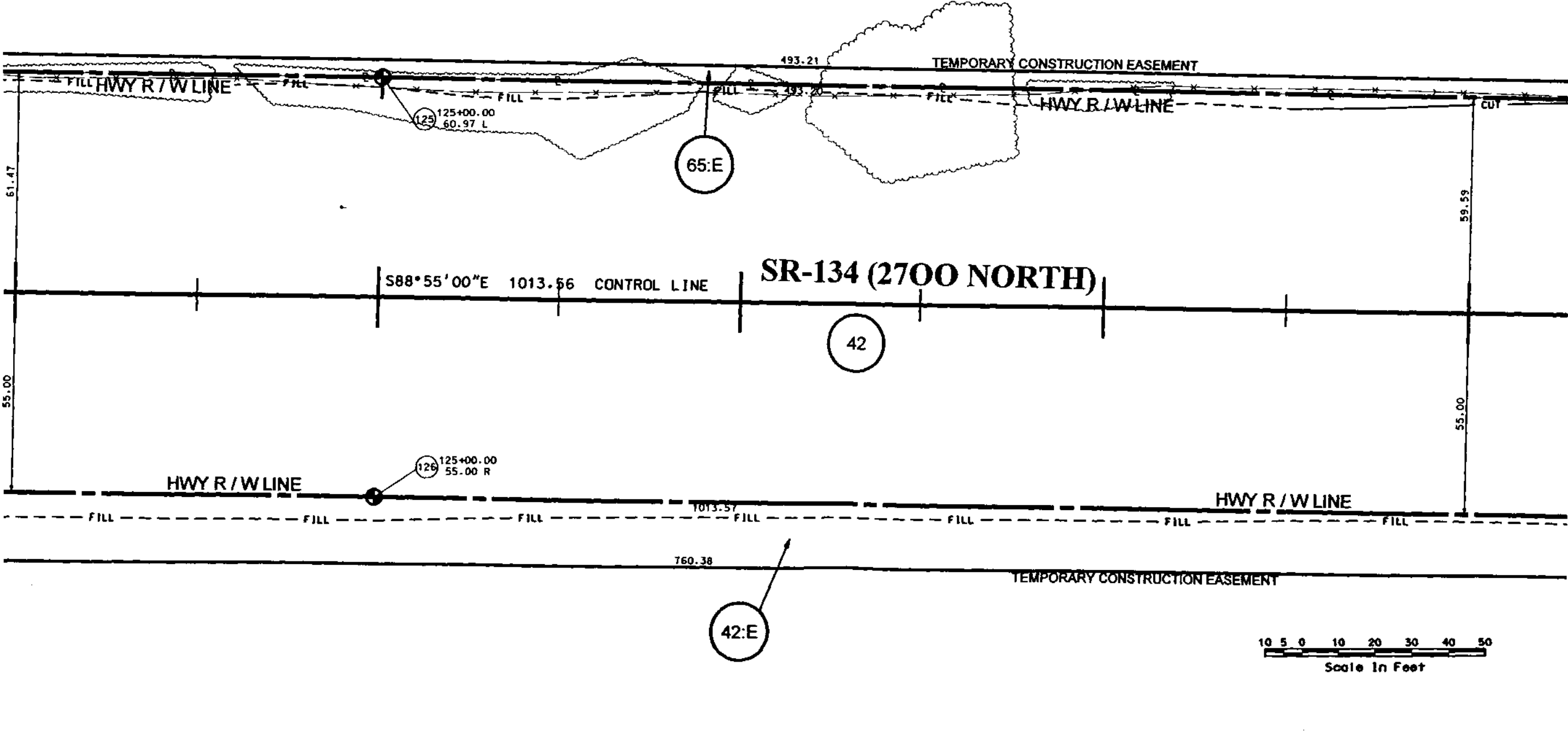
UTAH DEPARTMENT OF TRANSPORTATION REGION ONE - OGDEN, UTAH		RIGHT OF WAY DESIGN		REVIEW	
DESIGNED BY SCJ 04/03	CHECKED BY D/JF 04/03	DATE 5/16	DATE 5/16	DATE	DATE
DRAWN BY MBH 04/03	CHECKED BY D/JF 04/03	DATE 5/16	DATE 5/16	DATE	DATE
PROJECT NUMBER SP-0134(2)11	PROJECT NUMBER	PROJECT NUMBER	PROJECT NUMBER	PROJECT NUMBER	PROJECT NUMBER
WEBER COUNTY					



PLEASANT VIEW
(INCORPORATED)

NW 1/4 NW 1/4
SECTION 32

124+00 125+00 126+00 127+00 128+00



NOTE: ALL DIMENSIONS ARE BASED ON THE CONTROL LINE SHOWN UNLESS OTHERWISE NOTED

UTAH DEPARTMENT OF TRANSPORTATION REGION ONE - OGDEN, UTAH RIGHT OF WAY DESIGN	APPROVAL REGION 2/1/03 APPROVED 2/10/03 DATE		CHECK DJF 04/03 CHECK DJF 04/03 DATE		REVIEW DATE	
	DESIGN SCJ 04/03 QUANT		CHECK SCJ 04/03 CHECK MBH 04/03 DATE		REVISIONS FOR AUTHORIZATION ORIGINAL SUBMISSION FOR AUTHORIZATION	
	PROJECT NUMBER SP-0134(2)11		PROJECT NUMBER		REVISIONS	
	2700 NORTH: I-15 TO WASHINGTON, OGDEN RIGHT OF WAY PLANS		PROJECT NUMBER		REVISIONS	

D:\4 - Final\Gis\Drawings\13272_02\Sheet45.dwg
 4/18/03

NOTE: ALL DIMENSIONS ARE BASED ON THE CONTROL LINE SHOWN UNLESS OTHERWISE NOTED

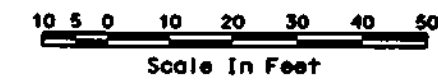
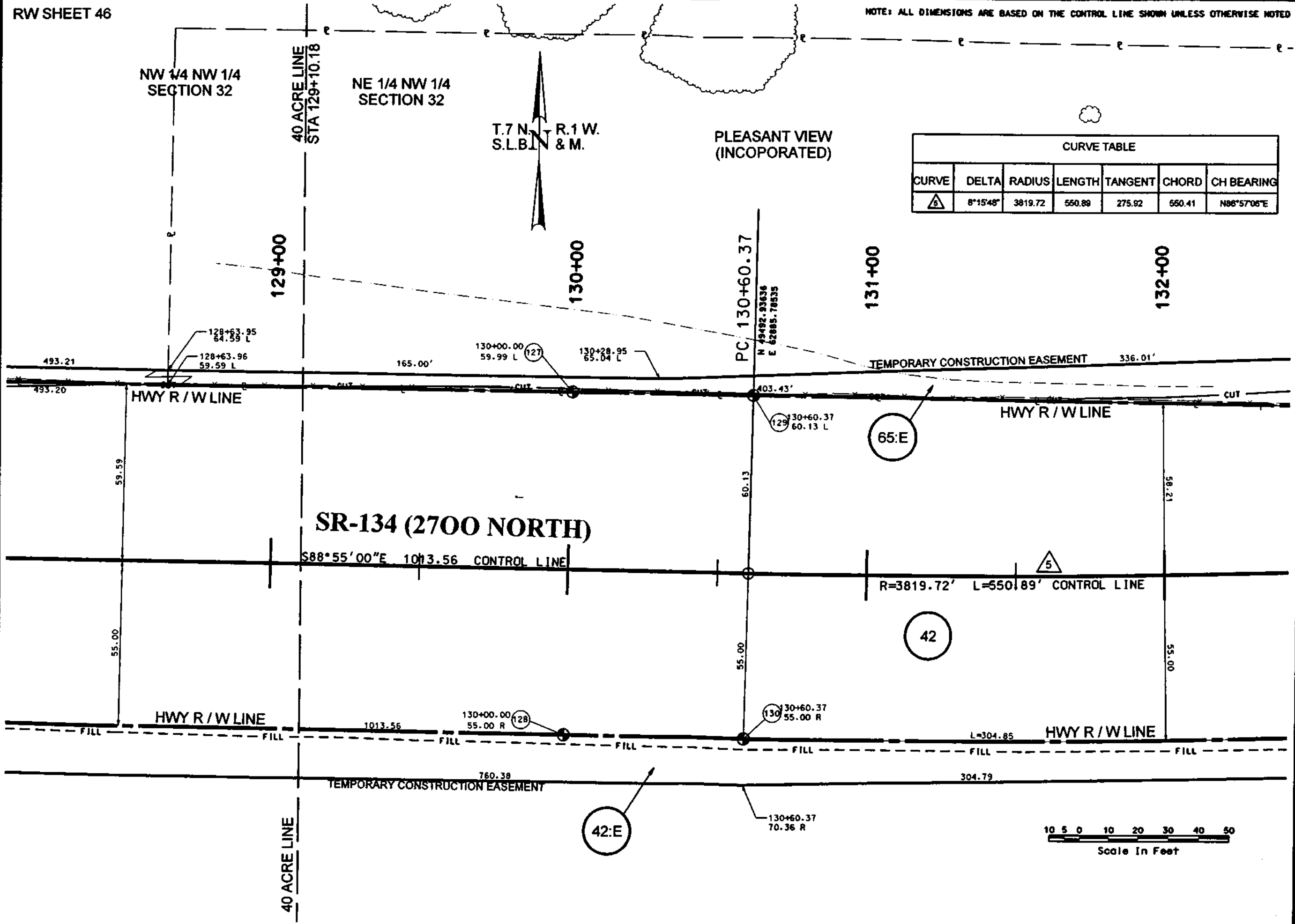
NW 1/4 NW 1/4 SECTION 32

NE 1/4 NW 1/4 SECTION 32

T.7 N. R.1 W. S.L.B. & M.

PLEASANT VIEW (INCOPORATED)

CURVE TABLE						
CURVE	DELTA	RADIUS	LENGTH	TANGENT	CHORD	CH BEARING
5	8°15'48"	3819.72	550.89	275.92	550.41	N88°57'06"E



UTAH DEPARTMENT OF TRANSPORTATION
 REGION ONE - OGDEN, UTAH
 RIGHT OF WAY DESIGN

2700 NORTH; I-15 TO WASHINGTON, OGDEN
RIGHT OF WAY PLANS
 PROJECT NUMBER: SP-0134(2)11

APPROVED: [Signature] DATE: 3/16/11
 DRAWN: MBH DATE: 04/03/11
 CHECK: SCJ DATE: 04/03/11
 REVIEW: DJF DATE: 04/03/11

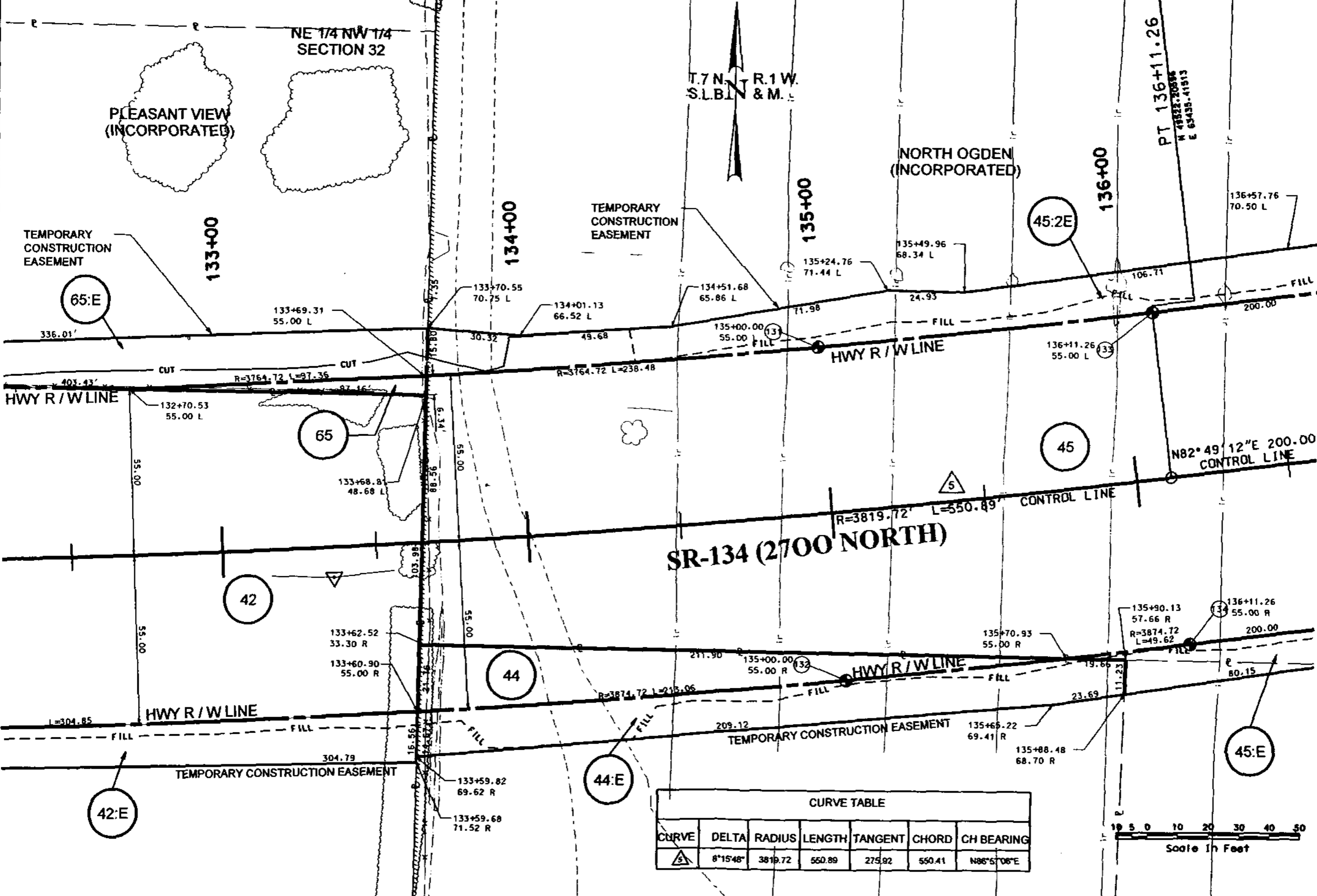
UTAH DEPARTMENT OF TRANSPORTATION REGION ONE - OGDEN, UTAH
 RIGHT OF WAY DESIGN

DATE: 3/16/11
 DRAWN: MBH DATE: 04/03/11
 CHECK: SCJ DATE: 04/03/11
 REVIEW: DJF DATE: 04/03/11

PROJECT NUMBER: SP-0134(2)11

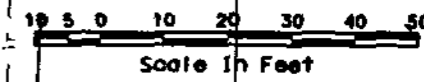
UTAH DEPARTMENT OF TRANSPORTATION REGION ONE - OGDEN, UTAH
 RIGHT OF WAY DESIGN

DATE: 3/16/11
 DRAWN: MBH DATE: 04/03/11
 CHECK: SCJ DATE: 04/03/11
 REVIEW: DJF DATE: 04/03/11



CURVE TABLE

CURVE	DELTA	RADIUS	LENGTH	TANGENT	CHORD	CH BEARING
△	8°15'48"	3819.72	550.89	275.92	550.41	N86°5'08"E



NOTE: ALL DIMENSIONS ARE BASED ON THE CONTROL LINE SHOWN UNLESS OTHERWISE NOTED

UTAH DEPARTMENT OF TRANSPORTATION
REGION ONE - OGDEN, UTAH
RIGHT OF WAY DESIGN

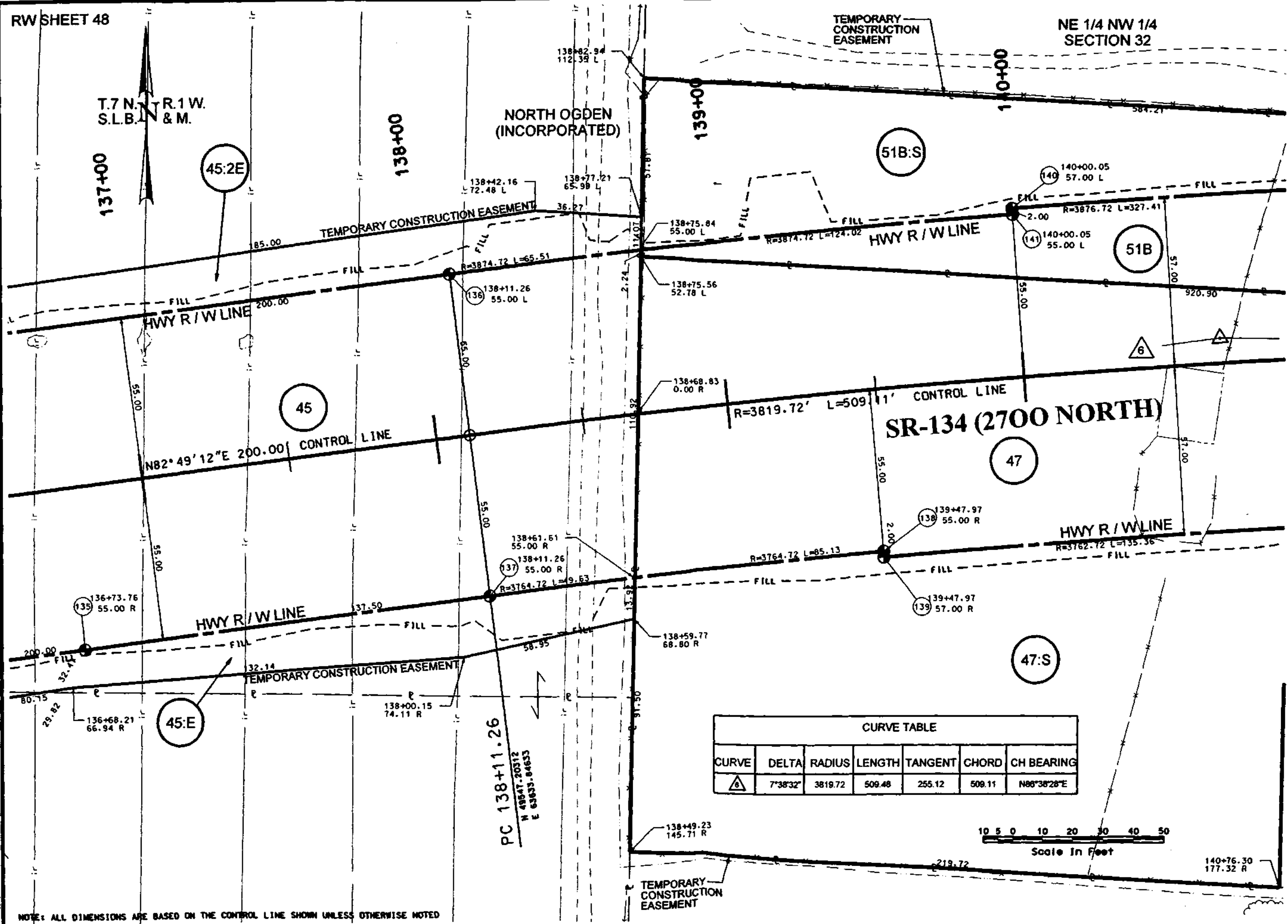
2700 NORTH, I-15 TO WASHINGTON, OGDEN
RIGHT OF WAY PLANS

PROJECT NUMBER: SP-0134(2)11

APPROVED: [Signature] DATE: 5/6/03
DESIGNED: MBH 04/03
CHECKED: SCJ 04/03
CHECKED: DJF 04/03

REVISIONS

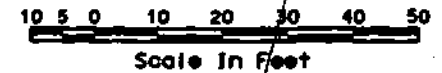
NO.	DATE	REVISION



N82°49'12"E 200.00 CONTROL LINE

R=3819.72' L=509.11' CONTROL LINE
SR-134 (2700 NORTH)

CURVE TABLE						
CURVE	DELTA	RADIUS	LENGTH	TANGENT	CHORD	CH BEARING
△6	7°38'32"	3819.72	509.48	255.12	509.11	N89°38'28"E



NOTE: ALL DIMENSIONS ARE BASED ON THE CONTROL LINE SHOWN UNLESS OTHERWISE NOTED

UTAH DEPARTMENT OF TRANSPORTATION
 REGION ONE - OGDEN, UTAH
 RIGHT OF WAY DESIGN

2700 NORTH; I-15 TO WASHINGTON, OGDEN
 RIGHT OF WAY PLANS
 PROJECT NUMBER SP-0134(2)11
 WEBER COUNTY

DESIGN	SCJ 0403	CHECK	DJF 0403	REVIEW	
DRAWN	MBH 0403	CHECK	DJF 0403	DATE	
APPROVED	5/1/07	DATE		APPROVED	
APPROVED	5/1/07	DATE		APPROVED	

REVISIONS

T.7N. R.1W.
S.L.B. N & M.



137+00



138+00


NORTH OGDEN
(INCORPORATED)

TEMPORARY
CONSTRUCTION
EASEMENT

NE 1/4 NW 1/4
SECTION 32

139+00

140+00



HWY R/W LINE

HWY R/W LINE

HWY R/W LINE

N82°49'12"E 200.00 CONTROL LINE


SR-134 (2700 NORTH)

11' CONTROL LINE

HWY R/W LINE

PARCEL NO.	GRANTEE	NET AC.
51B:S01		0.28

CURVE TABLE						
CURVE	DELTA	RADIUS	LENGTH	TANGENT	CHORD	CH BEARING
△	7°38'32"	3819.72	508.48	266.12	508.11	N88°38'28"E



Scale In Feet

NOTE: ALL DIMENSIONS ARE BASED ON THE CONTROL LINE SHOWN UNLESS OTHERWISE NOTED

UTAH DEPARTMENT OF TRANSPORTATION
REGION ONE - OGDEN, UTAH
RIGHT OF WAY DESIGN

2700 NORTH: I-15 TO
WASHINGTON BLVD, OGDEN
RIGHT OF WAY PLANS

PROJECT NUMBER
SP-0134(2)11

DATE
2011

DESIGNED BY
CHECKED BY
DATE
APPROVED BY
DATE

REVISION
DATE
BY
DESCRIPTION

DATE
BY
DESCRIPTION

PC 138+11.26
N 89°47'20" E
E 61.833' 84833

TEMPORARY
CONSTRUCTION
EASEMENT

REVISION

DATE

BY

DESCRIPTION

DATE

BY

DESCRIPTION

DATE

BY

DESCRIPTION

DATE

BY

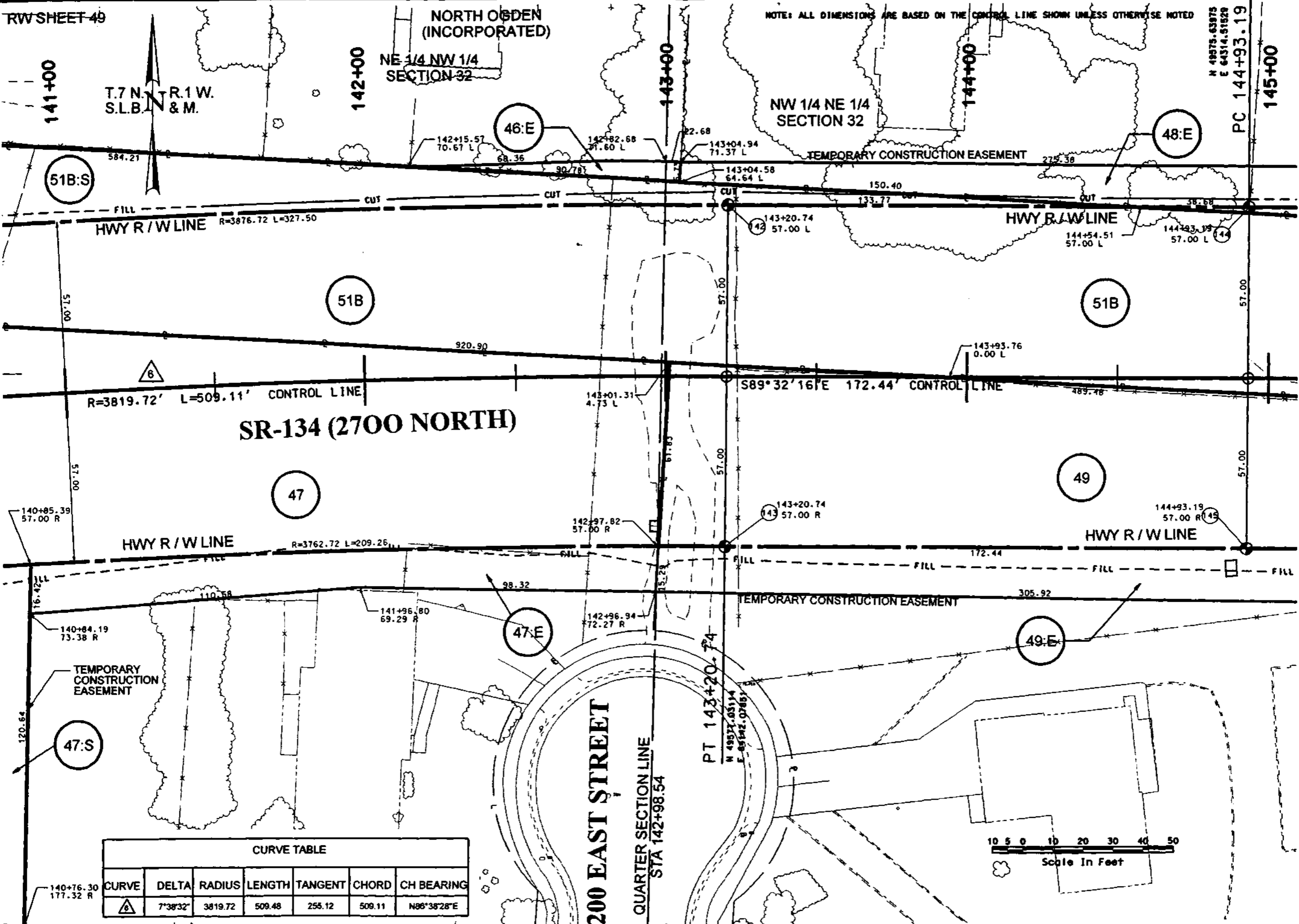
DESCRIPTION

DATE

NORTH OGDEN
(INCORPORATED)

NOTE: ALL DIMENSIONS ARE BASED ON THE CONTROL LINE SHOWN UNLESS OTHERWISE NOTED

N 49575.63875
E 64314.51529
PC 144+93.19



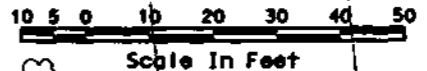
SR-134 (2700 NORTH)

200 EAST STREET

QUARTER SECTION LINE
STA 142+98.54

PT 143+20.74

CURVE TABLE						
CURVE	DELTA	RADIUS	LENGTH	TANGENT	CHORD	CH BEARING
6	7°38'32"	3819.72	509.48	255.12	509.11	N86°38'28"E



UTAH DEPARTMENT OF TRANSPORTATION
REGION ONE - OGDEN, UTAH

RIGHT OF WAY DESIGN

2700 NORTH, I-15 TO WASHINGTON, OGDEN
RIGHT OF WAY PLANS
PROJECT NUMBER: SP-0134(2)11

WEBER COUNTY

DESIGN	SCJ 04/03	CHECK	DJF 04/03	REVIEW	
DRAWN	MBH 04/03	CHECK	DJF 04/03	DATE	
APPROVED	ST 05/03	DATE		APPROVED	
DESIGNER	5/1/03	DATE		DESIGNER	
DRAWN	5/1/03	DATE		DRAWN	
APPROVED	5/1/03	DATE		APPROVED	

UTAH DEPARTMENT OF TRANSPORTATION
REGION ONE - OGDEN, UTAH
RIGHT OF WAY DESIGN

DESIGNER: SCJ 04/03
CHECKER: DJF 04/03
DRAWN: MBH 04/03
CHECKER: DJF 04/03
APPROVED: ST 05/03
DATE: 5/1/03

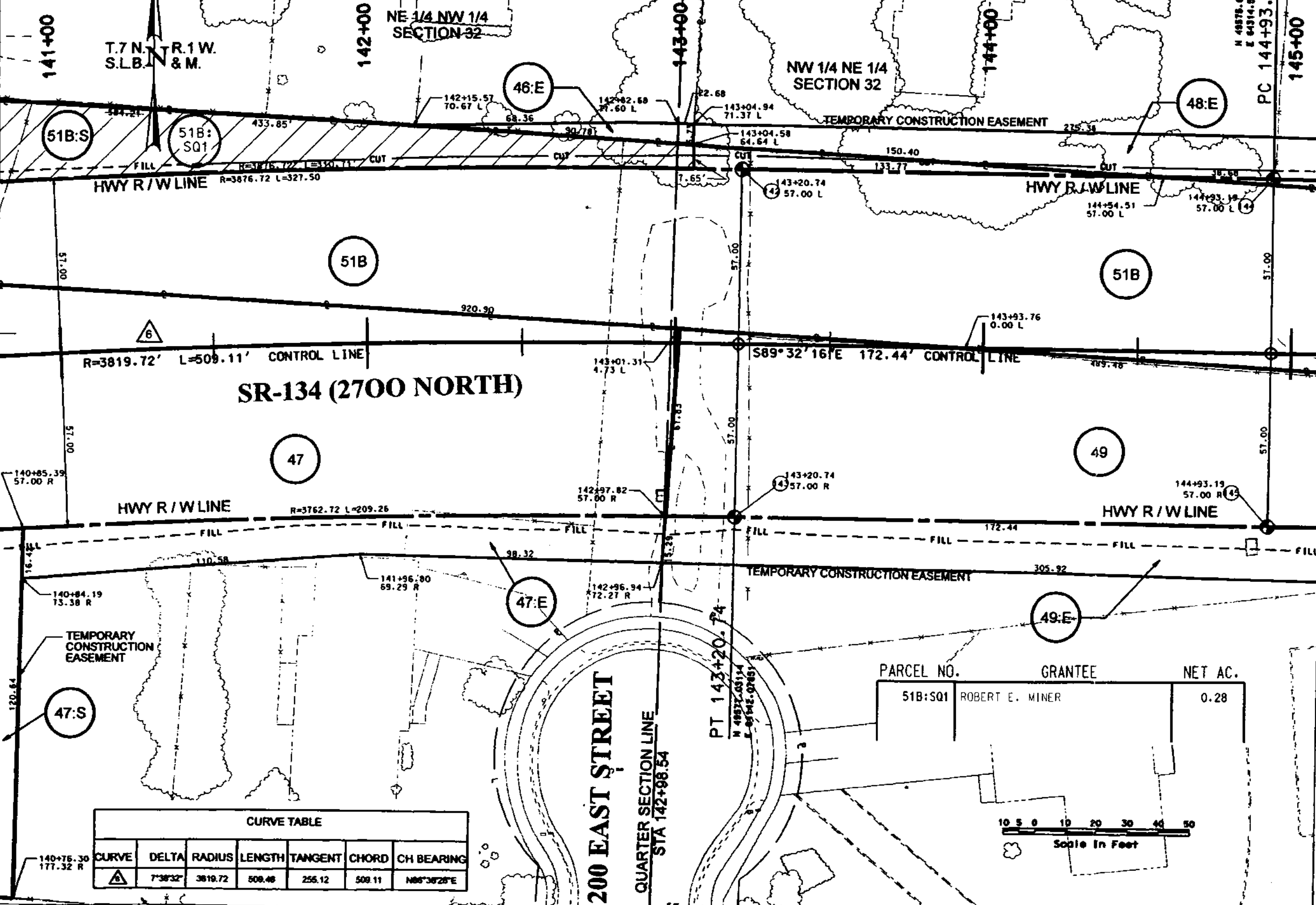
UTAH DEPARTMENT OF TRANSPORTATION
REGION ONE - OGDEN, UTAH
RIGHT OF WAY DESIGN

DESIGNER: SCJ 04/03
CHECKER: DJF 04/03
DRAWN: MBH 04/03
CHECKER: DJF 04/03
APPROVED: ST 05/03
DATE: 5/1/03

NORTH OGDEN
(INCORPORATED)

NOTE: ALL DIMENSIONS ARE BASED ON THE CONTROL LINE SHOWN UNLESS OTHERWISE NOTED

N 49°15'.63078
E 64°14'.91928
PC 144+93.19



SR-134 (2700 NORTH)

200 EAST STREET

PARCEL NO.	GRANTEE	NET AC.
51B:SQ1	ROBERT E. MINER	0.28

CURVE TABLE

CURVE	DELTA	RADIUS	LENGTH	TANGENT	CHORD	CH BEARING
	7°38'32"	3819.72	509.46	256.12	509.11	N86°38'28"E



UTAH DEPARTMENT OF TRANSPORTATION
REGION ONE - OGDEN, UTAH
RIGHT OF WAY DESIGN

2700 NORTH; I-15 TO WASHINGTON BLVD, OGDEN
RIGHT OF WAY PLANS
PROJECT NUMBER: SP-0134(2)11

DATE: 11/02
DATE: 11/02
DATE: 11/02

DRAWN: MBH
CHECKED: SCJ
DATE: 11/02
DATE: 11/02
DATE: 11/02

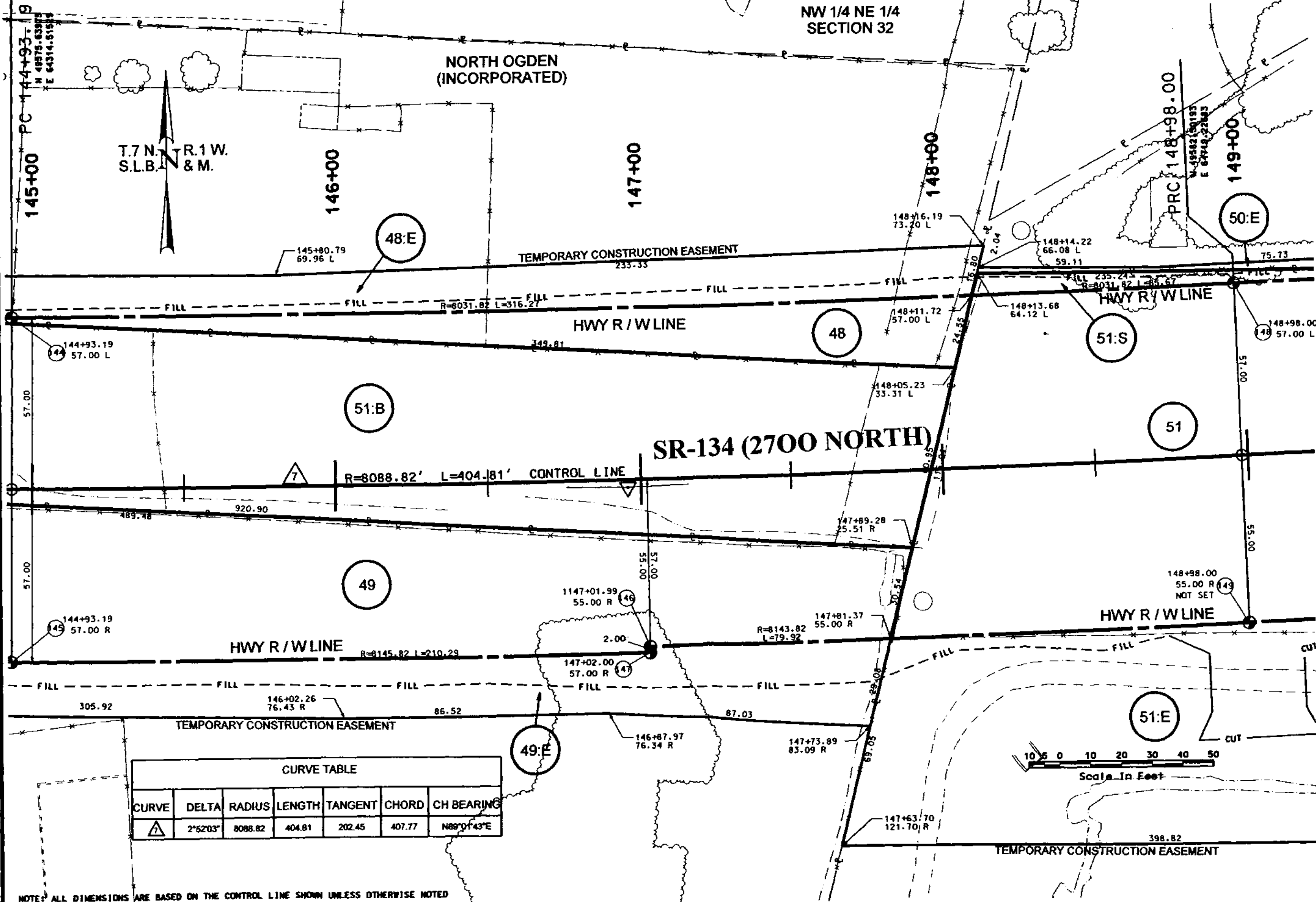
REVISION
BY
DATE

NO.	DATE	DESCRIPTION	BY
1	11-03	REVISED PER COMMENTS	
2	11-03	REVISED PER COMMENTS	
3	11-03	REVISED PER COMMENTS	
4	11-03	REVISED PER COMMENTS	
5	11-03	REVISED PER COMMENTS	
6	11-03	REVISED PER COMMENTS	
7	11-03	REVISED PER COMMENTS	
8	11-03	REVISED PER COMMENTS	
9	11-03	REVISED PER COMMENTS	
10	11-03	REVISED PER COMMENTS	
11	11-03	REVISED PER COMMENTS	
12	11-03	REVISED PER COMMENTS	
13	11-03	REVISED PER COMMENTS	
14	11-03	REVISED PER COMMENTS	
15	11-03	REVISED PER COMMENTS	
16	11-03	REVISED PER COMMENTS	
17	11-03	REVISED PER COMMENTS	
18	11-03	REVISED PER COMMENTS	
19	11-03	REVISED PER COMMENTS	
20	11-03	REVISED PER COMMENTS	
21	11-03	REVISED PER COMMENTS	
22	11-03	REVISED PER COMMENTS	
23	11-03	REVISED PER COMMENTS	
24	11-03	REVISED PER COMMENTS	
25	11-03	REVISED PER COMMENTS	
26	11-03	REVISED PER COMMENTS	
27	11-03	REVISED PER COMMENTS	
28	11-03	REVISED PER COMMENTS	
29	11-03	REVISED PER COMMENTS	
30	11-03	REVISED PER COMMENTS	
31	11-03	REVISED PER COMMENTS	
32	11-03	REVISED PER COMMENTS	
33	11-03	REVISED PER COMMENTS	
34	11-03	REVISED PER COMMENTS	
35	11-03	REVISED PER COMMENTS	
36	11-03	REVISED PER COMMENTS	
37	11-03	REVISED PER COMMENTS	
38	11-03	REVISED PER COMMENTS	
39	11-03	REVISED PER COMMENTS	
40	11-03	REVISED PER COMMENTS	
41	11-03	REVISED PER COMMENTS	
42	11-03	REVISED PER COMMENTS	
43	11-03	REVISED PER COMMENTS	
44	11-03	REVISED PER COMMENTS	
45	11-03	REVISED PER COMMENTS	
46	11-03	REVISED PER COMMENTS	
47	11-03	REVISED PER COMMENTS	
48	11-03	REVISED PER COMMENTS	
49	11-03	REVISED PER COMMENTS	
50	11-03	REVISED PER COMMENTS	

NW 1/4 NE 1/4 SECTION 32

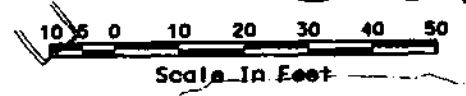
NORTH OGDEN (INCORPORATED)

T.7N. R.1W. S.L.B. & M.



CURVE TABLE

CURVE	DELTA	RADIUS	LENGTH	TANGENT	CHORD	CH BEARING
△	2°52'03"	8088.82	404.81	202.45	407.77	N89°04'43"E



NOTE: ALL DIMENSIONS ARE BASED ON THE CONTROL LINE SHOWN UNLESS OTHERWISE NOTED

UTAH DEPARTMENT OF TRANSPORTATION
 REGION ONE - OGDEN, UTAH
 RIGHT OF WAY DESIGN

2700 NORTH, I-15 TO WASHINGTON, OGDEN
 RIGHT OF WAY PLANS
 PROJECT NUMBER: SP-0134(2)11

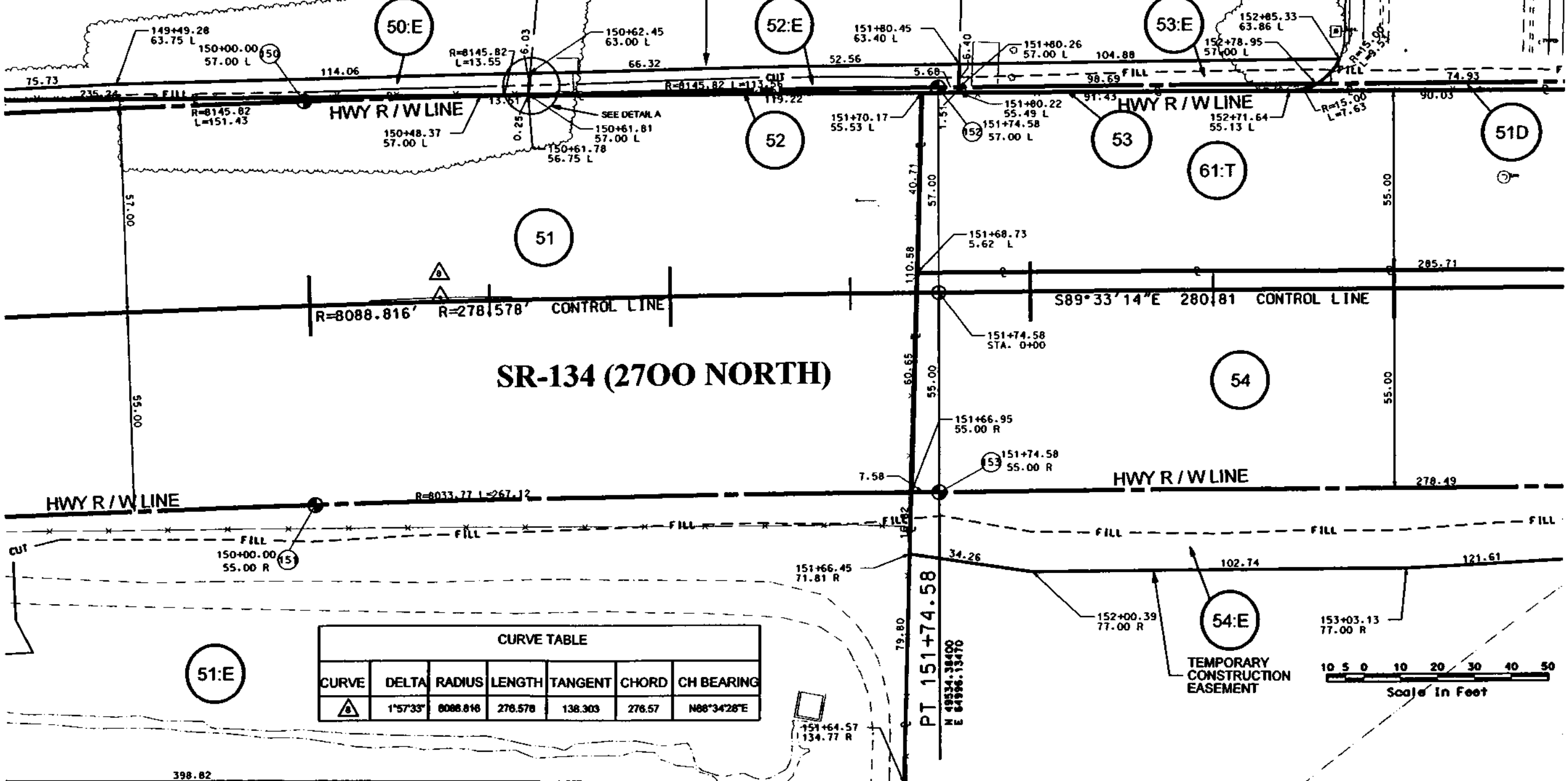
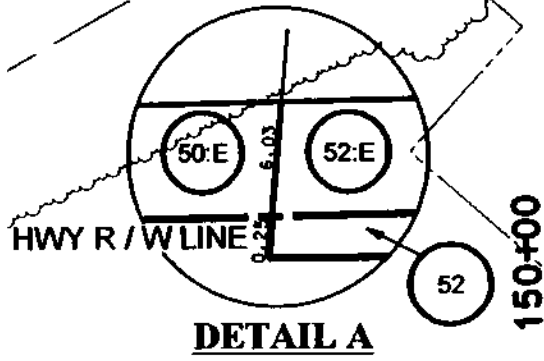
DESIGNED BY	DATE	CHECK	DATE
SCJ 04/03	5/1/03	DJF 04/03	5/1/03
DRAWN BY	DATE	CHECK	DATE
MBH 04/03	5/1/03	DJF 04/03	5/1/03
APPROVED BY	DATE	CHECK	DATE
E.A.	5/1/03	DJF 04/03	5/1/03

ORIGINAL SUBMISSION FOR AUTHORIZATION
 DATE: _____ BY: _____

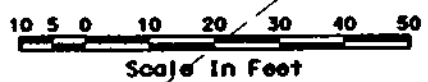
NE 1/4 NW 1/4 SECTION 32
NORTH OGDEN (INCORPORATED)

T.7N R.1W
S.L.B. & M.

250 EAST ST.



CURVE TABLE						
CURVE	DELTA	RADIUS	LENGTH	TANGENT	CHORD	CH BEARING
	1°57'33"	8088.816	278.578	138.303	276.57	N88°34'28"E



NOTE: ALL DIMENSIONS ARE BASED ON THE CONTROL LINE SHOWN UNLESS OTHERWISE NOTED

UTAH DEPARTMENT OF TRANSPORTATION
REGION ONE - OGDEN, UTAH
RIGHT OF WAY DESIGN

2700 NORTH, I-15 TO WASHINGTON, OGDEN
RIGHT OF WAY PLANS

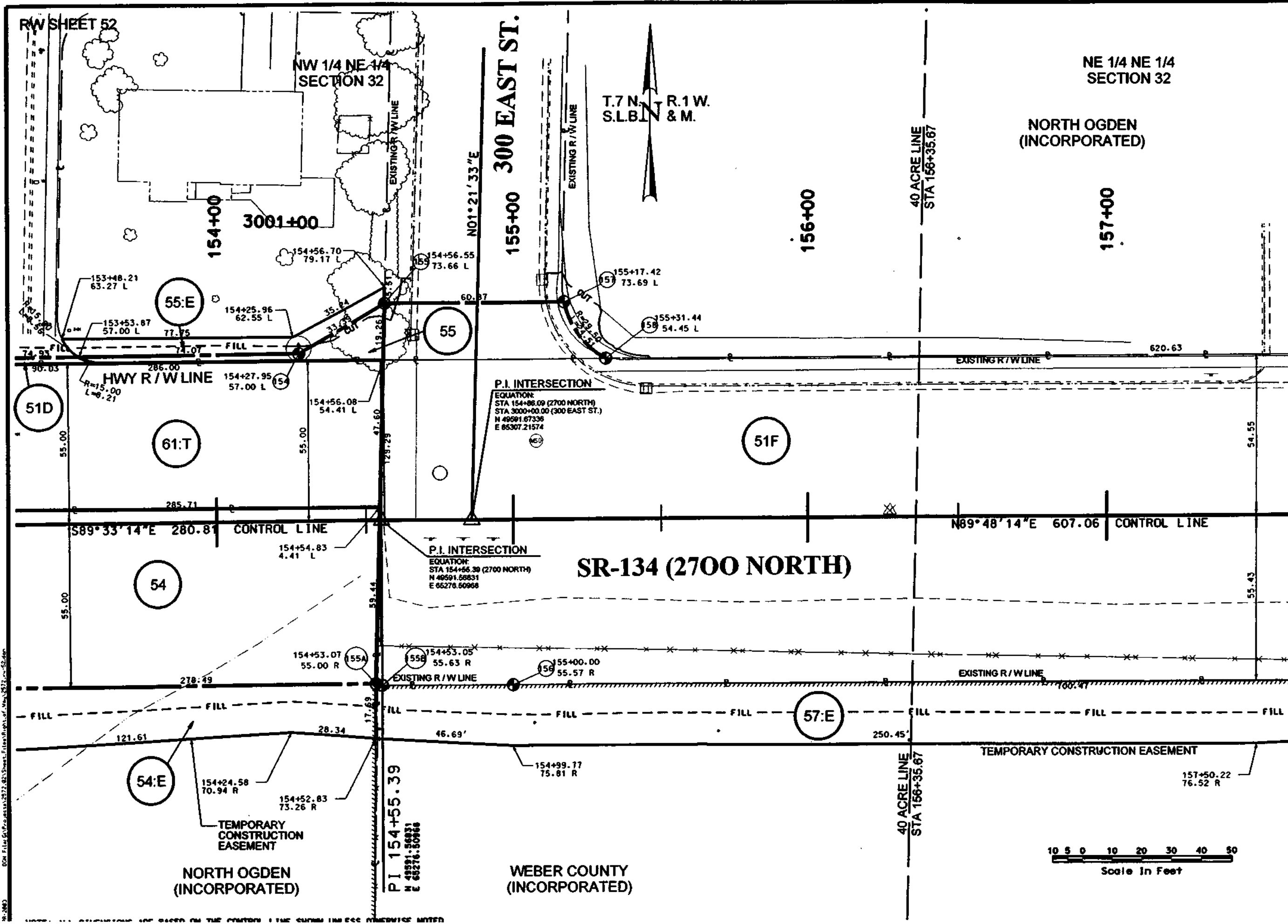
PROJECT NUMBER: SP-0134(2)11

WEBER COUNTY

APPROVAL REGIONAL	DATE	5/1/03	DESIGNER	DATE	5/1/03	CHECK	DATE	5/1/03	REVIEW	DATE	5/1/03
APPROVAL DISTRICT	DATE	5/1/03	DESIGNER	DATE	5/1/03	CHECK	DATE	5/1/03	REVIEW	DATE	5/1/03
APPROVAL LOCAL	DATE	5/1/03	DESIGNER	DATE	5/1/03	CHECK	DATE	5/1/03	REVIEW	DATE	5/1/03

UTAH DEPARTMENT OF TRANSPORTATION
REGION ONE - OGDEN, UTAH
RIGHT OF WAY DESIGN

PROJECT NUMBER: SP-0134(2)11



RW SHEET 52

NW 1/4 NE 1/4 SECTION 32

NE 1/4 NE 1/4 SECTION 32

T.7 N. R.1 W. S.L.B. & M.

NORTH OGDEN (INCORPORATED)

300 EAST ST.

N01°21'33"E

40 ACRE LINE STA 156+35.67

155+00

156+00

157+00

154+00

3001+00

P.I. INTERSECTION
EQUATION:
STA 154+86.09 (2700 NORTH)
STA 3000+00.00 (300 EAST ST.)
N 49591.67336
E 65307.21574

P.I. INTERSECTION
EQUATION:
STA 154+66.39 (2700 NORTH)
N 49591.58831
E 65278.50968

SR-134 (2700 NORTH)

51D

61:T

54

51F

57:E

54:E

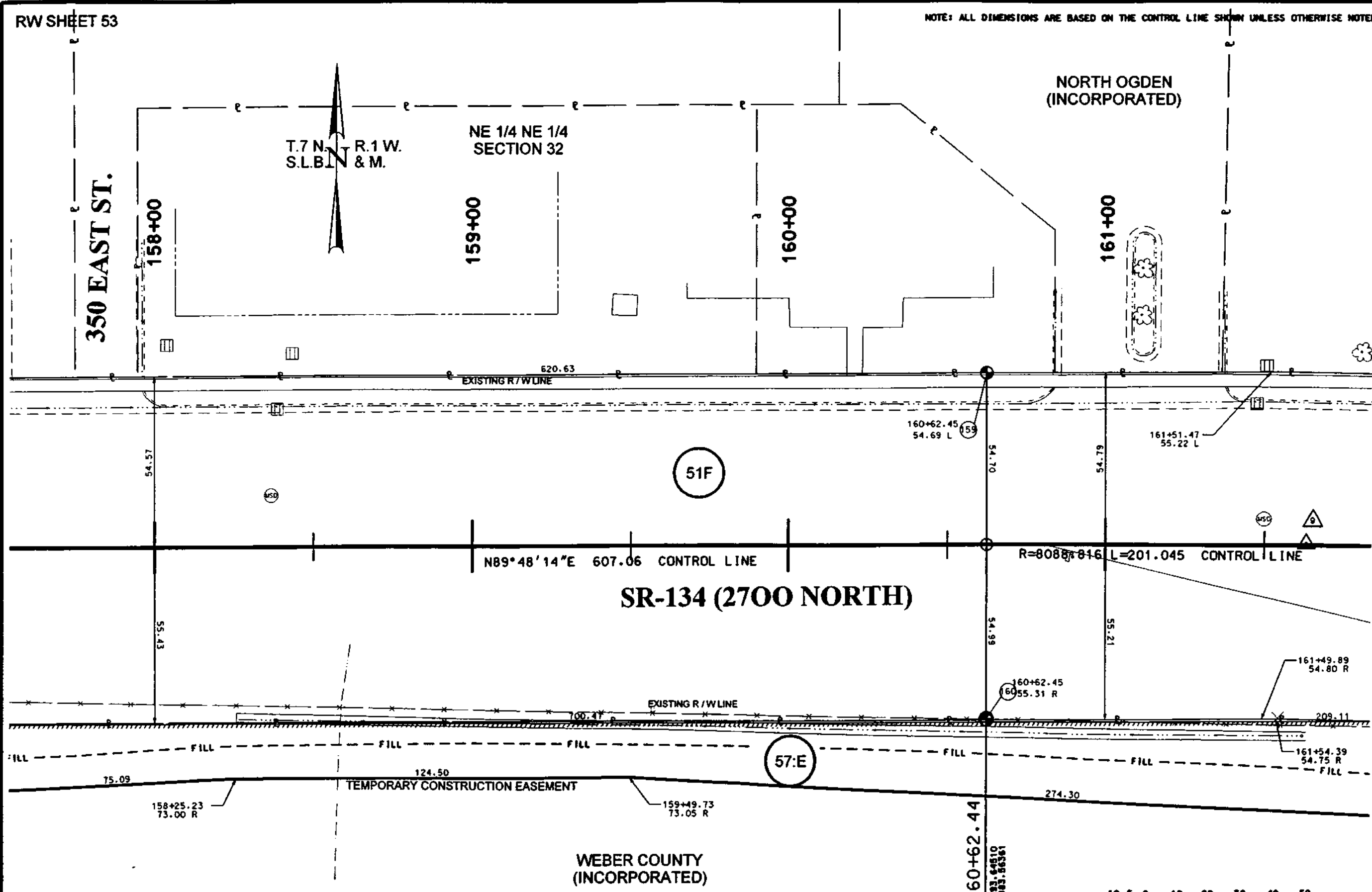
NORTH OGDEN (INCORPORATED)

WEBER COUNTY (INCORPORATED)

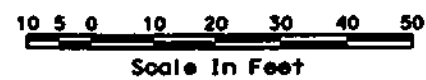
P.I. 154+55.39
N 49591.58831
E 65278.50968



UTAH DEPARTMENT OF TRANSPORTATION		ERIDIAN	
REGION ONE - OGDEN, UTAH		RIGHT OF WAY DESIGN	
DESIGNER	SCJ 0403	CHECKER	DJF 0403
DRAWN	MBH 0403	CHECKER	DJF 0403
DATE	2/1/03	DATE	2/1/03
APPROVAL	<i>[Signature]</i>	APPROVAL	<i>[Signature]</i>
PROJECT NUMBER	SP-0134(2)11		
2700 NORTH; I-15 TO WASHINGTON, OGDEN		RIGHT OF WAY PLANS	
WEBER COUNTY		PROJECT NUMBER	



CURVE TABLE						
CURVE	DELTA	RADIUS	LENGTH	TANGENT	CHORD	CH BEARING
	1°25'27"	8088.816	201.045	100.528	201.040	N89°29'02"E



UTAH DEPARTMENT OF TRANSPORTATION
 REGION ONE - OGDEN, UTAH
 RIGHT OF WAY DESIGN

2700 NORTH, I-15 TO WASHINGTON, OGDEN
 RIGHT OF WAY PLANS
 PROJECT NUMBER: SP-0134(2)11

DESIGNER	SCJ 04/03	CHECKER	DJF 04/03	REVIEWER	
DRAWN	MBH 04/03	CHECKER	DJF 04/03	DATE	
APPROVED		DATE		BY	
DATE		DATE		DATE	
NO.		DATE		DATE	
REVISIONS		DATE		DATE	

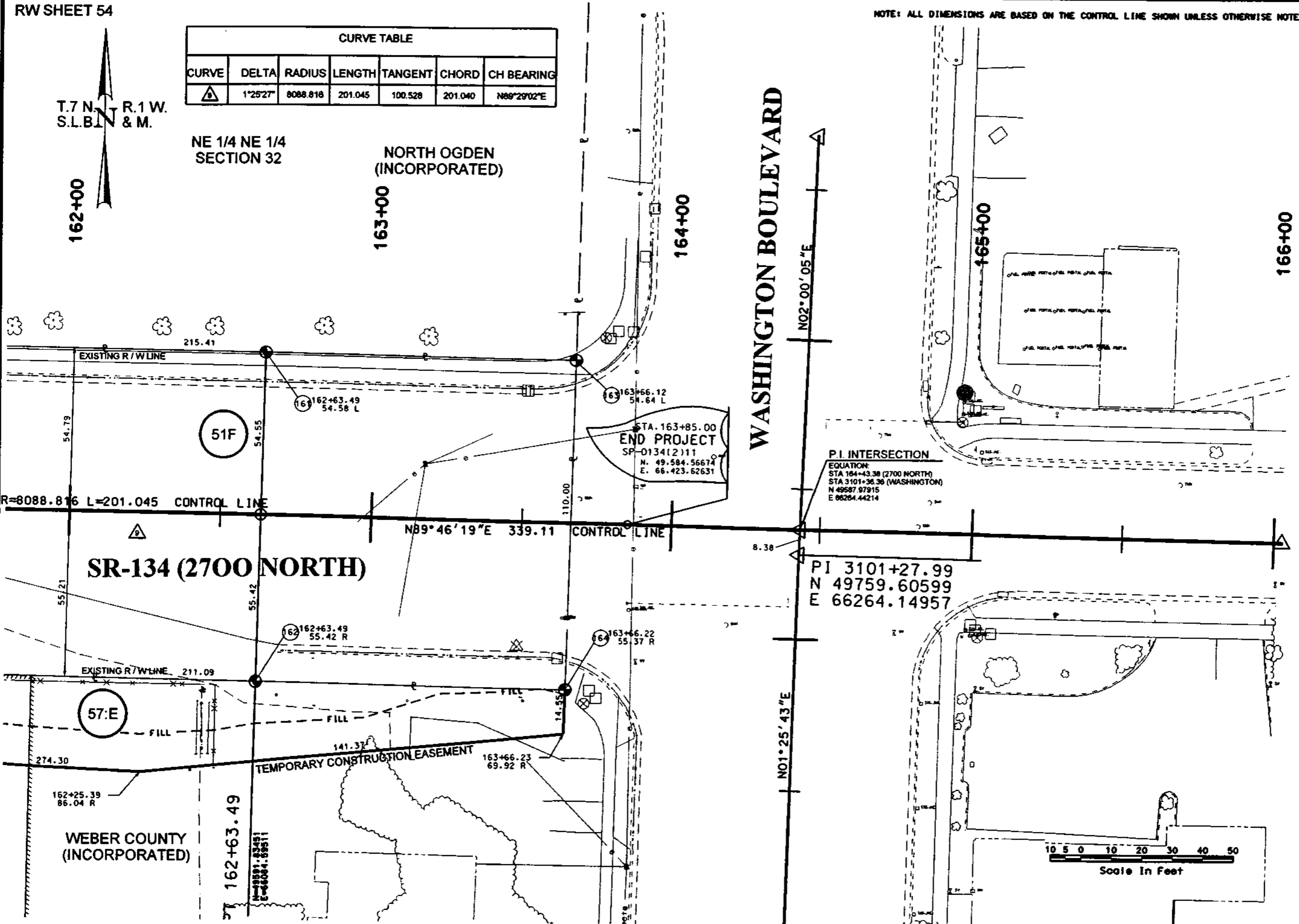
CURVE TABLE						
CURVE	DELTA	RADIUS	LENGTH	TANGENT	CHORD	CH BEARING
△	1°25'27"	8088.816	201.045	100.528	201.040	N89°29'02"E

T.7 N. S.L.B. & M. R.1 W. & M.

NE 1/4 NE 1/4 SECTION 32

NORTH OGDEN (INCORPORATED)

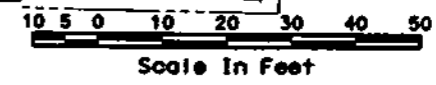
WASHINGTON BOULEVARD



END PROJECT
 STA. 163+85.00
 SP-0134(2)11
 N. 49.584.56674
 E. 66.423.62631

P.I. INTERSECTION
 EQUATION:
 STA 164+43.38 (2700 NORTH)
 STA 3101+36.36 (WASHINGTON)
 N 49587.97915
 E 66264.44214

PI 3101+27.99
 N 49759.60599
 E 66264.14957



UTAH DEPARTMENT OF TRANSPORTATION REGION ONE - OGDEN, UTAH		RIGHT OF WAY DESIGN	
DESIGNED BY	SCJ 04/03	CHECKED BY	DJF 04/03
APPROVED BY	MBH 04/03	CHECKED BY	DJF 04/03
DATE		DATE	
PROJECT NUMBER	SP-0134(2)11	REVISIONS	
2700 NORTH: 1-15 TO WASHINGTON, OGDEN	RIGHT OF WAY PLANS	DATE	
WEBER COUNTY		DATE	

T.7N. R.2W.
S.L.B. & M.

PLEASANT VIEW CITY
CORPORATE LIMIT

SW 1/4 NW 1/4
SECTION 25

SE 1/4 NW 1/4
SECTION 25

PARKLAND BLVD

N89°25'27"E 2694.70' QUARTER SECTION LINE

561.27

NOT FOUND CENTER MON
SECTION 25
T7N R2W SLB&M
N 52831.25003
E 53369.58130

FOUND W QUARTER
SECTION 25
T7N R2W SLB&M
N 50685.01517
E 52804.17585

18+95.73
2668.03 L

25+10.09
2623.87 L

NW 1/4 SW 1/4
SECTION 25

NE 1/4 SW 1/4
SECTION 25

63

63

LOT 2
WASATCH VIEW
ESTATES SUBDIVISION
(EXISTING DETENTION BASIN)

25+47.90
2374.36 L

25+93.04
2175.54 L

25+98.95
2076.16 L

40 ACRE LINE

201.01

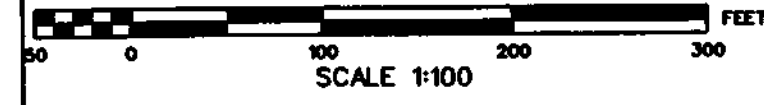
59'66

413.95

15+27.70
2123.44 L

955.38

LOT 1



UNION PACIFIC RAILROAD

UTAH DEPARTMENT OF TRANSPORTATION
REGION ONE - OGDEN, UTAH
RIGHT OF WAY DESIGN

2700 NORTH, I-15 TO
WASHINGTON, OGDEN
RETENTION POND RIGHT OF WAY
WEBER
COUNTY

PROJECT NUMBER
SP-0134(2)11

NO.	DATE	BY	REVISIONS

DESIGN	CHECK	DATE
SCJ 04/03	DJF 04/03	
MBH 04/03	DJF 04/03	

DATE	BY	REVISIONS

DEDICATION PLAT FOR PART OF THE SR-134 (2700 NORTH STREET) IN THE N1/2 OF SECTION 36, T. 7 N., R. 2 W. S.L.B.&M., U.S. SURVEY WEBER COUNTY, UTAH

OWNER'S DEDICATION AND CERTIFIED

WE, THE UNDERSIGNED, OWNERS OF THE HEREON- DESCRIBED TRACT OF LAND(S), DO HEREBY DEDICATE, GRANT, AND CONVEY SAID TRACT TO THE UTAH DEPARTMENT OF TRANSPORTATION,

SIGNED THIS _____ DAY, OF _____, 2003.

CHAIR, WEBER COUNTY COMMISSION

TITLE

ATTEST

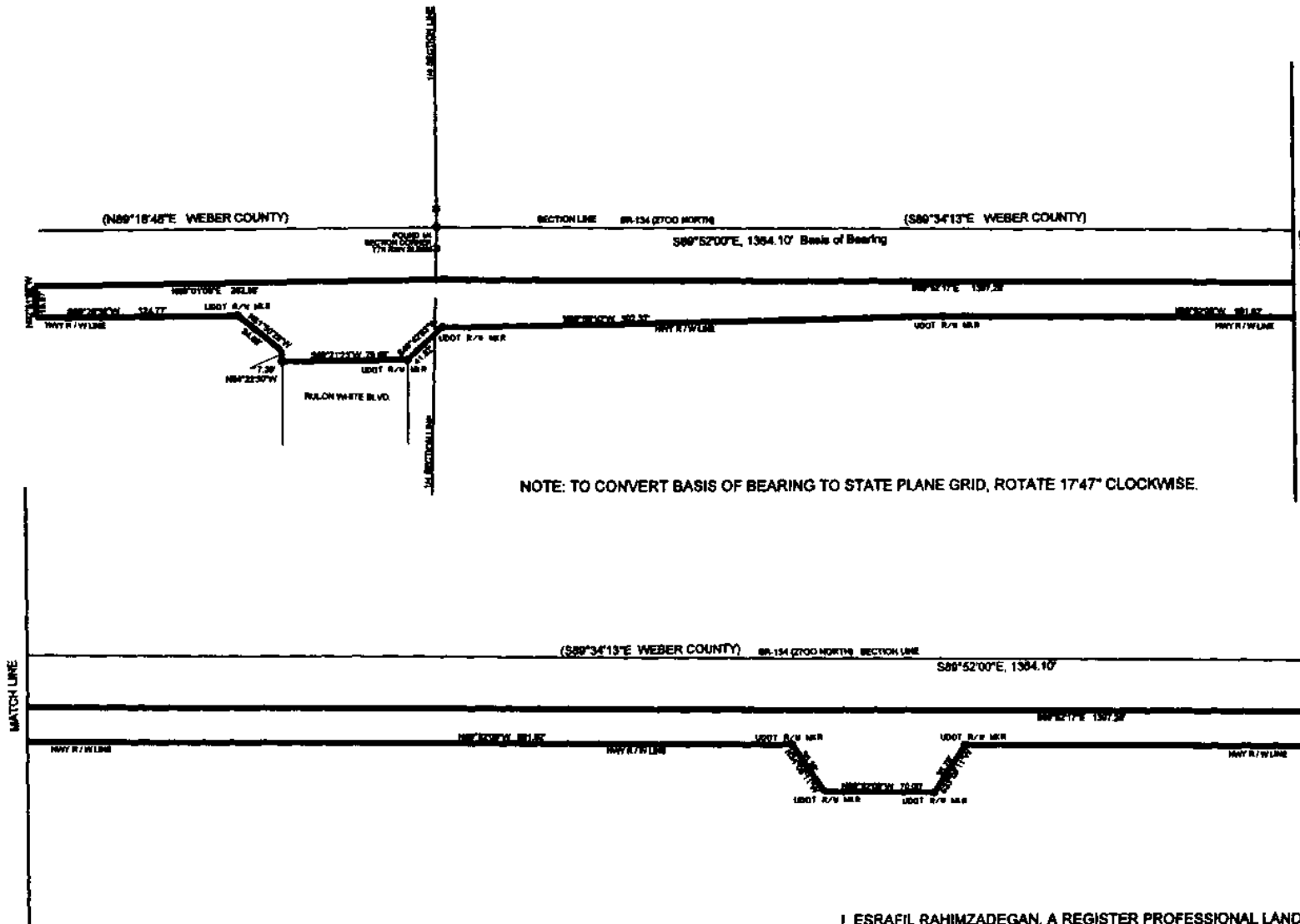
ACKNOWLEDGEMENT

STATE OF UTAH) ss.
COUNTY OF)

ON THE _____ DAY OF _____, 20____, PERSONALLY APPEARED BEFORE ME, THE UNDERSIGNED NOTARY PUBLIC, _____ (AND) _____, SIGNER(S) OF THE ABOVE S OWNER'S DEDICATION AND CERTIFICATION, WHO, BEING ME DULY SWORN, DID ACKNOWLEDGE TO ME _____ SIGNED IT FREELY, VOLUNTARY, AND FOR THE PURPOSES THEREIN MENTIONED.

COMMISSION EXPIRES

NOTARY PUBLIC



NOTE: TO CONVERT BASIS OF BEARING TO STATE PLANE GRID, ROTATE 1747° CLOCKWISE.

BOUNDARY DESCRIPTION

A parcel of land for the widening of the existing highway State Route 134 known as Project No. SP-0134(2)11, being part of an entire tract of property, situate in the N1/2 of Section 36, T. 7 N., R. 2 W., S.L.B. & M. The boundaries of said parcel of land are described as follows:

Beginning at the Northeast corner of said entire tract in the westerly boundary line of Union Pacific Railroad right of way line, which point is 1,364.10 feet S.89°52'00"E. (but calculates 1,381.27 feet S.89°52'17"E. to the apparent possession line) and 36.50 feet S.26°12'00"E. from the North Quarter Corner of said Section 36; and running thence S.26°12'00"E. 24.58 feet along the easterly boundary line of said entire tract and said westerly railroad right of way line; thence N.89°52'09"W. 287.32 feet; thence S.33°06'11"W. 35.76 feet; thence N.89°52'09"W. 70.00 feet; thence N.34°05'11"W. 36.28 feet; thence N.89°52'09"W. 891.82 feet; thence N.89°55'10"W. 307.37 feet; thence S.46°42'03"W. 41.82 feet; thence S.89°21'23"W. 79.88 feet; thence N.04°22'30"W. 7.39 feet; thence N.51°50'29"W. 34.56 feet; thence S.89°28'38"W. 124.77 feet; thence N.02°51'58"W. 19.97 feet along said westerly boundary line; thence N.89°01'00"E. 252.09 feet; thence S.89°52'17"E. 1,397.28 feet to the point of beginning. The above described parcel of land contains 41,939 square feet of which 35,780 square feet is now occupied by the existing highway. Balance is 6,159 square feet or 0.141 acre in area, more or less.

Affecting Tax ID 19-059-0018, 19-059-0017, 19-059-0016, and 19-059-0015

I, ESRAFIL RAHIMZADEGAN, A REGISTER PROFESSIONAL LAND SURVEYOR AND UTAH DEPARTMENT OF TRANSPORTATION RIGHT-OF-WAY DESIGNER, IN THE STATE OF UTAH, DO HEREBY CERTIFY THAT THIS DEDICATION PLAT OF SR-134 (2700 NORTH STREET) WEBER COUNTY, UTAH HAS BEEN DRAWN CORRECTLY TO THE DESIGNATED SCALE AND IS A TRUE AND CORRECT REPRESENTATION OF THE FOLLOWING DESCRIPTION OF LAND(S) INCLUDING IN SAID STREET, BASED UPON DATA COMPILED FROM RECORDS OF THE WEBER COUNTY RECORDER'S AND SURVEYOR'S OFFICE. FURTHERMORE, I HAVE CAREFULLY INDICATED THE LINES OF THIS SURVEY AND THE LEGAL DESCRIPTION OF THE LAND EMBRACED THEREIN AND FIND THEM TO BE IN COMPLIANCE WITH THE REQUIREMENTS OF THE WEBER COUNTY ORDINANCE.

SIGNED THIS _____ DAY, OF _____, 2003.

WEBER COUNTY ENGINEER

I HEREBY, CERTIFY THAT THE REQUIREMENTS OF ALL APPLICABLE STATUTES AND ORDINANCES PREREQUISITE TO APPROVAL BY THE ATTORNEY OF THE FOREGOING PLAT AND DEDICATIONS HAVE BEEN COMPLIED WITH, THIS _____ DAY OF _____, 2003.

ENGINEER'S SIGNATURE

